

Brief communication: A framework to classify glaciers for water resource evaluation and management in the Southern Andes

Nicole Schaffer¹, Shelley MacDonell¹

¹ Centro de Estudios Avanzados en Zonas Áridas (CEAZA), ULS—Campus Andrés Bello, Raúl Bitrán 1305, La Serena, Chile

5 Correspondence to: Nicole Schaffer (nicole.schaffer@ceaza.cl)

Abstract ~~Numerous drafts~~Over the last two decades the importance of ~~a~~Andean glaciers, particularly as water resources, has been recognized in both scientific literature and in the public sphere. This has led to the inclusion of glaciers in the Environmental Impact Assessment and the development of Glacier Protection Law (GPL) ~~have been proposed~~Laws in both Chile since 2006, but the law has not been approved due to a lack of consensus partially dueand Argentina. However, these are limited in their ability to ~~inadequate definitions of landform types. Neither the approved Argentinian GPL or Chilean draft explicitly identify or define different~~protect, manage, and monitor these water resources as they do not differentiate between glacier types ~~nor are their distinct hydrological roles considered.~~ We propose three glacier categories that group ~~landforms~~glaciers based on their sensitivity to environmental changes, which is strongly associated with their hydrological role, ~~andas a framework that could be adopted to match the level of protection to the current and future needs of society, be~~ region-specific, and could evolve through time. We review both national inventories ~~with respect to this classification~~ to facilitate the evaluation and/or management of water resources.

1 Introduction

Over the last two decades, the role of glaciers in the headwaters of Andean basins has become increasingly prominent in both scientific literature and in the public sphere from the community level to national public policy. This interest has been motivated primarily by the increased awareness of climate change impacts and other environmental considerations (Herrera Perez and Segovia, 2019; Jones et al., 2018; Masiokas et al., 2020). This has led to the development of Environmental Impact Assessment (EIA) measures specifically for glaciated regions, and the development of glacier protection laws (GPL) that aim to preserve glaciers as strategic water reserves, for their role in sustaining biodiversity, in sustainable tourism, and their scientific importance (Gobierno de Argentina, 2010; Senado de Chile, 2019). Both Chile and Argentina have funded the creation of detailed national inventories (Barcaza et al., 2017; Zalazar et al., 2020) and detailed glacier monitoring plans (CECS, 2009; IANIGLA-CONICET, 2019). At a local scale, there is an acknowledgment by councils and municipalities as well as community groups, that there is a need to better understand the behaviour and characteristics of glaciers to better manage water supplies. For example, in Chile this has led to regional governments funding studies of glacier distribution (García et al., 2017) and management plans (MacDonell and González, 2019). Andean glaciers are also landmarks of national

30 heritage and have important cultural and indigenous significance (National Geographic, 2021). Despite the recognized
importance of Andean glaciers, current (or proposed) EIA protocols and GPL in Chile and Argentina are limited in their ability
to protect, manage, and monitor these water resources as they do not differentiate between glacier types. Currently, many of
the requirements in the EIA process (www.sea.gob.cl) are the same regardless of glacier type, and variable impacts are not
35 given adequate consideration. For example, a debris-free glacier would be more sensitive to air particles such as black carbon
from a nearby road than a debris-covered glacier, but this difference cannot be adequately addressed within the current EIA.
For the EIA as well as when generally considering the protection, evaluation, and management of glaciers as water resources
it is important to at least contemplate the distinct hydrological roles provided by different glacier types. Here we define
hydrological role as including contributions to the catchment as well as the impact on storage and drainage of water. For
40 example, glaciers that are more sensitive to changes in climate (e.g. debris-free glaciers) provide a relatively large annual
contribution to streamflow now, while rock glaciers are less sensitive and provide a longer-term reservoir (Jones et al., 2018),
in some cases even acting as perched aquifers (De Pasquale et al., submitted). These differing response times and ecosystem
services need to be considered, particularly when evaluating water resources over decadal or longer timescales. Classifying
glaciers in a way that reflects their sensitivity, which is closely related to their hydrological role, provides a basis for this
discussion and will likely be of practical use for legislation and management.

45 Traditionally glaciers have been grouped into three categories: debris-free glaciers, debris-covered glaciers and rock glaciers.
However, these categories do not necessarily reflect the sensitivity to environmental factors (e.g. climate, black carbon) and
are often unhelpful and difficult to implement for practical applications. The distinction between debris-free and debris-covered
glaciers is relatively well defined in the literature, however in practice, often a more precise dividing line is needed.
50 Furthermore, the division between a debris-covered glacier and a rock glacier is often ambiguous. Interpretations range from
a glacier that has a very thin debris cover and some ice exposed to a thick enough debris cover to insulate the ice below
(~> 3 m; Janke et al., 2015). The difference between these interpretations is an important consideration since the former option
potentially encompasses glaciers that can readily exchange energy with the atmosphere and are therefore sensitive to
environmental changes such as temperature, while the latter option only includes glaciers that are insensitive to such changes
55 (Bonnaventure and Lamoureux, 2013; Janke et al., 2015). To ensure an appropriate level of protection, monitoring program or
management strategy is applied, it is necessary to evaluate where these dividing lines should be and why. Glacier protection
laws (GPL) that aim to preserve glaciers as strategic water reserves, for their role in sustaining biodiversity, as a source of
scientific information, and sustainable tourism were initially drafted in Chile and Argentina in response to the concerns raised
during the Pascua Lama mining project (Herrera Perez and Segovia, 2019). These GPL prohibit activities such as the
60 destruction, movement, dispersion of contaminants, and industrial activity on glaciers. In 2006 the first draft of a GPL was
proposed in Chile, which also led to the formal inclusion of glaciers in Environmental Impact Assessments (EIA). Since then,
several iterations of the GPL have been proposed, but it has not been approved due to a lack of consensus associated primarily
with inadequate definitions of landform types and the use of specific terms (e.g. periglacial areas, permafrost; Sendado de
Manuscript draft submitted to The Cryosphere: Brief Communication.

Chile, 2021) and issues associated with competing interests. Neighbouring Argentina implemented the world's first glacier protection law in 2010 (Congreso de Argentina, 2010), but legal issues following its implementation have hindered its application and impacted the Chilean GPL process. Different glacier types are not explicitly defined or mentioned in either GPL nor are their distinct hydrological roles considered. These definitions and which glacier types are covered by the law could be inferred from the associated national inventories, but the lack of clarity potentially leaves these GPL open to diverse interpretations.

One of the main drivers for glacier protection in Chile is the hydrological importance of glaciers, particularly in the water-scarce semiarid region ($\sim 27^{\circ}$ – 35° S). Here, the mean annual glacier contribution to streamflow varies from ~ 3 – 44% for most years and can be $> 65\%$.

Therefore, the overarching goal of this paper is to propose an ideal dividing line between each glacier category that groups glaciers based on their sensitivity to environmental changes (e.g. temperature, precipitation and black carbon), which is strongly associated with their hydrological role (e.g. long-term reservoir for rock glaciers). We undertake a thorough evaluation of the Chilean and Argentinian national inventories to determine if they align with the proposed groups and suggestions are provided to modify these to facilitate the evaluation and/or management of water resources associated with the cryosphere in the semiarid Andes in the first instance.

The appropriate dividing line will vary from north to south along the Andes given the large variation in climate, topography, and glacier characteristics (CECS, 2009; Masiokas et al., 2020). This variability is recognized within the national glacier strategy for Chile (CECS, 2009) which identifies four distinct zones for glacier monitoring within which these three factors are relatively homogeneous. The most northern zone (18 – 32° S) is arid with relatively small glaciers at high altitude. Southward the precipitation increases and in the most southern zone (46 – 56° S) there are large glaciers and icefields that extend to sea level. We have chosen to focus the classification on the semiarid Andes ($\sim 27^{\circ}$ – 35° S) which encompasses the transition between the most northern and central zones. This area is particularly relevant for water resource evaluation, legislation and management given that it is water-scarce, many glaciers are outside of protected areas (SNASPE for Chile, Areas Protegidas for Argentina), and it has a relatively high population density. For example, in the semiarid Andes of Chile only $\sim 10\%$ of glacier surface area lies within protected areas, compared to $\sim 89\%$ south of 35° where there is sufficient water availability. The classification proposed for the semiarid Andes is meant to serve as an example upon which classification schemes for other regions could be based.

In the semiarid region the mean annual glacier contribution to streamflow varies from ~ 3 – 44% for most years and can be $> 65\%$ during dry periods (Ayala et al., 2016; Schaffer et al., 2019). Rock glaciers are well insulated from the environment by a thick debris cover and while their contribution per unit area to annual streamflow is less than other glacier types, they

may provide an important contribution at the end of summer (e.g. > 10 %; Schaffer et al., 2019; Schrott, 1996) and also act as longer-term reservoirs (Jones et al., 2018; Schaffer et al., 2019). ~~Traditionally glaciers have been grouped into three categories: debris-free glaciers, debris-covered glaciers and rock glaciers. However, for practical applications, these categories are often unhelpful and difficult to implement. The distinction between debris-free and debris-covered glaciers is relatively well defined in the literature, however in practice, often a more precise dividing line is needed. Furthermore, the division between a debris-covered glacier and a rock glacier is often ambiguous. Interpretations range from a glacier that has a very thin debris cover and some ice exposed to a thick enough debris cover to insulate the ice below (\rightarrow 3 m; Janke et al., 2015). The difference between these interpretations is an important consideration since the former option potentially encompasses landforms that can readily exchange energy with the atmosphere and are therefore sensitive to environmental changes such as temperature, while the latter option only includes landforms that are insensitive to such changes (Bonnaventure and Lamoureux, 2013; Janke et al., 2015). To ensure an appropriate level of protection, monitoring program or management strategy is applied, it is necessary to evaluate where these dividing lines should be and why.~~

~~Therefore, the overarching goal of this paper is to propose an ideal dividing line between each glacier category that groups landforms based on their sensitivity to environmental changes, which is strongly associated with their hydrological role. We undertake a thorough evaluation of the Chilean and Argentinian national inventories to determine if they align with the proposed groups and suggestions are provided to modify these to facilitate the evaluation and/or management of water resources associated with the cryosphere in the semiarid Andes in the first instance.~~

2 Defining debris-covered glaciers and rock glaciers

In general, a glacier is defined as a perennial mass of ice (or perennially frozen ice and debris in the case of rock glaciers) showing evidence of past or present flow detectable in the landscape by the presence of front and lateral margins (Cogley et al., 2011; Delaloye and Echelard, 2020). A debris-covered glacier has a debris layer that varies in thickness with ice exposed at the surface due to the discontinuity of debris cover or thermokarst depressions among other features (Janke et al., 2015; Monnier and Kinnard, 2017). Thermokarst is a terrain-type characterized by irregular surfaces including hollows such as ice collapse features. Some debris-covered glacier definitions require that most of the ablation zone be covered by debris (Barcaza et al., 2017; Cogley et al., 2011). Other definitions specify that the glacier may be fully covered (Delaloye and Echelard, 2020). Rock glaciers are defined as having a debris cover that is thicker than debris-covered glaciers and a discernible frontal slope that is generally convex (Delaloye and Echelard, 2020; Janke et al., 2015; Monnier and Kinnard, 2017). Some definitions specify that the debris cover must be thick and continuous enough so that in general no ice is exposed at the surface (typically several meters thick; Janke et al., 2015; Monnier and Kinnard, 2017; Schaffer et al., 2019). Other definitions specify that debris must cover the entire glacier or differentiate debris-covered glaciers from rock glaciers by the presence of visible ice on the

former, implying that no ice is visible on rock glaciers (Barcaza et al., 2017). These definitions for debris-covered and rock
130 glaciers have been sourced from publications on the Andes, to ensure the definitions are locally relevant.

In summary, debris-covered glaciers are defined in the literature as being partially to fully covered by debris. Rock glaciers
are defined as generally having no ice visible at the surface. While these definitions are suitable for scientific investigation,
they are not sufficient for water resource management as they do not effectively differentiate between debris-covered
135 ~~landformsglaciers~~ that are sensitive to environmental changes (e.g. temperature, precipitation, black carbon) compared to those
that are not.

3 Glacier classification for water resource management

If the categories of glacier types are to differentiate between ~~landformsglaciers~~ that have different sensitivities to changes in
the environment (e.g. temperature and precipitation) and different hydrological roles, then debris cover thickness must also be
140 considered, since this has an important influence on glacier melt patterns (Ayala et al., 2016; Burger et al., 2019).
Measurements from glaciers in the Himalaya, Canada, and Sweden have shown that a very thin debris cover (<~2 cm) results
in higher melt rates than debris-free glaciers due to a reduction in albedo and that under thicker debris cover melt rates
progressively decline (Nicholson and Benn, 2006; Östrem, 1959). Heat continues to be transferred through the debris, resulting
in surface melt, even when the debris cover is more than a couple of decimetres thick. For example, on Pirámide Glacier
145 (33.57° S, 69.89° W) the debris thickness varies from 0.2 to 1 m and in areas where it is 0.2 to 0.3 m there is sufficient heat
transmitted through the debris layer to result in ice melting at the surface throughout the day (Ferrando, 2012). We therefore
suggest that a thickness of > ~0.3 m could be used as a threshold between glacier classifications for the semiarid Andes since
persistent surface melt appears to be impeded above this threshold at Pirámide Glacier (Ayala et al., 2016; Ferrando, 2012)
and the influence of debris cover thickness on the melt rate is reduced considerably if the thickness is more than a couple of
150 decimeters (Nicholson and Benn, 2006). According to Janke et al. (2015) a fully covered glacier (about 95 % of the surface)
often has a debris thickness of 0.5 – 3.0 m. Therefore, having > 95 % of the surface covered by debris could be used as a
criterion to approximately identify this threshold using satellite imagery.

A thickness ~>3 m is required to thermally insulate the ice within the ~~landformsglacier~~ and preserve the ice structure (Janke et
155 al., 2015). For example, at Llano de las Liebres rock glacier (30.25° S, 69.95° W), seasonal variations in temperature affected
ground temperatures between 2 to 5 m depth (Janke et al., 2015). When the debris cover is thick enough to preserve the ice
structure, the surface is relatively smooth since the degradation of ice leading to the formation of thermokarst depressions is
no longer actively occurring (Janke et al., 2015).

160 We suggest three categories for glacier classification for the purpose of water resource evaluation and/or management (within the semiarid Andes (~27°-35° S; see Fig. 1 for examples):


1. LandformsGlaciers that are sensitive to environmental changes. These landformsglaciers have exposed ice and include debris-free and some debris-covered glaciers (Fig. 1a).
- 165 2. Intermediate landformsglaciers that are semi-sensitive to environmental changes defined as having > 95 % debris coverage and a rough surface due to the discontinuity of debris cover, thermokarst depressions including “fresh” ice collapse features, or other features. We define “fresh” ice collapse features as depressions with at least one steep side that creates an abrupt change in topography, usually filled with water, ice or snow (Fig. 1a,b). We assume that the presence of “fresh” collapse features indicates that the landformglacier is somewhat sensitive to climate as such thermokarst features may be a sign of permafrost degradation at depth in the landformglacier (Schrott, 1996).
- 170 3. LandformsGlaciers that are thermally insulated from the environment (Fig. 1c). Based on examples in Janke et al. (2015) and our own observations of more than one hundred glaciers in the semiarid Andes of Chile and Argentina with high resolution satellite imagery (Supplementary material), we conclude that these landformsglaciers generally have no exposed ice, convex topography, a discernible frontal slope, and thermokarst depressions are uncommon and generally appear “weathered”. “Weathered” depressions have sides that appear eroded and do not form an abrupt
175 change in topography (Fig. 1b). These are definitively rock glaciers.

Insulated landformsglaciers (Category 3) may have pronounced ridges and furrows perpendicular to the direction of flow, while semi-sensitive landformsglaciers (Category 2) have either no ridges or weakly developed ridges. Insulated landformsglaciers should not include rock glaciers that no longer contain ice (relict rock glaciers), however we recognise that
180 such features may still play a significant role in the local catchment by enhancing liquid water storage and delaying spring runoff (Winkler et al., 2016) and should be treated separately in any corresponding legislation. These may be differentiated from other landformsglaciers by their collapsed appearance due to subsidence and lack of active flow features, or if necessary, confirmed using geophysical techniques. A frontal slope will likely be visible but may be shallow or eroded. Some glaciers may present individual exceptions to the above guidelines and would need to be evaluated on a case-by-case basis.

185 Whilst debris cover impacts thermal properties, it may also mitigate the impact of precipitation changes. Ayala et al. (2016) found that the mass balance sensitivity of the debris-covered glacier Pirámide was considerably lower than two adjacent debris-free glaciers. Thus, it is likely that glaciers with greater debris cover are less sensitive to both temperature and precipitation in this region. The relationship between debris cover and precipitation sensitivity should be investigated further given that debris-free glaciers in northern Chile are known to be very sensitive to changes in precipitation (e.g. Kinnard et al., 2020), predominantly due to the impact of snow presence or absence on surface albedo (e.g. MacDonell et al., 2013). Whilst not explicitly stated in the above definitions, the proposed classifications should therefore account for precipitation sensitivity. Likewise, we do not explicitly include the sensitivity to black carbon or other light-absorbing aerosols (hereafter referred to as

impurities) in this initial classification scheme, but we expect that debris-free glaciers would also be associated with an increased sensitivity to lower albedo due to impurities. It follows that predominantly debris-free glaciers should be most sensitive and insulated glaciers least sensitive to impurities. However, we recommend that these general guidelines be adjusted for local conditions as appropriate.

Where a landformglacier is made up of multiple glacier types (Fig. 1a) we expect that these are hydrologically connected and therefore a disturbance of one part will impact the entire system and the water quantity and quality downstream. We therefore suggest the same level of protection be applied to the entire landformglacier. In most cases where multiple landformglacier-types are present, the level of protection and monitoring associated with the most sensitive category should be applied (e.g. Fig. 1a and 2a, Table 1). However, where this part of the landformglacier is very minor, ($< \sim 20\%$ of the surface area), it may be more appropriate to use the second most sensitive landformglacier classification instead (Fig. 2b,c , Table 1). This is an initially conservative approach. When more information becomes available, the sensitivity level can be downgraded if justified.







Figure 1: Three landformglaciers in the semiarid Andes for which the landformglacier-type (sensitive, semi-sensitive or insulated) is clearly identifiable based on the geomorphological criterion presented in this paper are shown. Tapado Glacier is made up of the three distinct landformglacier types proposed in this study. Approximately 95 % of surface of Pirámide Glacier is covered by debris and there are numerous thermokarst depression features, so it is classified as a semi-sensitive landformglacier. Dos Lenguas glacier does not have ice exposed at the surface, has convex topography accentuated with ridges and furrows, and an obvious frontal slope so it is classified as an insulated landformglacier. Image source (Esri basemap): (a) 11 March 2019 GeoEye (0.46 m), (b) 18 January 2013 WorldView-2 (0.5 m), (c) 17 September 2017 WorldView-2 (0.5 m).






Figure 2: Examples from the semiarid Andes of Chile and Argentina are provided to clarify the proposed landformglacier types. All examples provided except for (d) contain multiple landformglacier types. (a) Las Tetas glacier is made up of a semi-sensitive landformglacier in its upper portion, and an insulated landformglacier at lower elevations. (b) This glacier is dominated by the insulated landformglacier type while (c) and (e) are dominated by the semi-sensitive landformglacier type and have a “rough glacier surface”. (f) This landformglacier is a sensitive and semi-sensitive landformglacier. (d) This glacier is a typical insulated landformglacier. Examples are provided of “fresh” ice collapse features (ICF) and “weathered” thermokarst depressions. The black outlines are glacier delineations from the national inventories. Image source (Esri basemap): (a) 11 March 2019 GeoEye (0.46 m), (b) 9 April 2018 GeoEye (0.46 m), (c) 1 April 2020 WorldView-2 (0.5 m), (d) 9 January 2018 WorldView-2 (0.5 m), (e) 6 May 2020 WorldView-2 (0.5 m), (f) 1 April 2020 WorldView-2 (0.5 m).

LandformsGlaciers associated with these three categories likely have distinct hydrological roles, which should be considered in the classification process. Sensitive landformsglaciers currently provide a much greater contribution to streamflow than insulated landformsglaciers per unit area (Schaffer et al., 2019) and contain more ice per unit volume ($\sim 85\%$ ice content compared to $\sim 45\%$ for insulated landformsglaciers; Janke et al., 2015). These landformsglaciers are more responsive to climatic changes and in the Southern Andes (south of $\sim 25^\circ$ S) the vast majority of glaciers have already reached or are expected to reach their maximum runoff or “peak water” before 2050 with a decrease in runoff thereafter (Burger et al., 2019; Huss and Hock, 2018). Whilst debris-covered glaciers (including those in the semi-sensitive category) may lose just as much mass as debris-free glaciers due mainly to exposed ice or lakes on the surface and because they are often found at lower elevations (Ayala et al., 2016), debris-covered glaciers are still expected to be less sensitive to longer-term changes in climate than debris-free glaciers (Ayala et al., 2016; Ferguson and Vieli, 2020). In contrast, insulated landformsglaciers (rock glaciers) are more resilient to changes in temperature and therefore provide long-term water reservoirs (Bonnaventure and Lamoureux, 2013; Jones et al., 2018). However, this resilience can be diminished with human intervention such as the construction of roads or deposition of waste material on these landformsglaciers, potentially leading to slope instability and permafrost degradation (Brenning and Azócar, 2010). As well as contributing water, these landformsglaciers likely play a role in storing and delaying runoff by several months (Winkler et al., 2016).

~~It is likely that some glaciers will evolve over time.~~ In the semiarid Andes of Chile the upward expansion of rock glacier morphology areas at the expense of debris-covered glaciers has been documented for two hybrid landformsglaciers in the Colorado Valley (30° S) and Navarro Valley (33° S) that have debris-covered glacier morphology in their upper parts and rock glacier morphology in their lower parts (Monnier and Kinnard, 2017). In the Navarro valley a small debris-covered glacier has evolved into a rock glacier over the last half-century, and such transformations may result in cryospheric landformsglaciers being more resilient to changes in climate (Monnier and Kinnard, 2017). Other factors such as precipitation patterns may also change over time which can have an important influence on glacier mass balance (Burger et al., 2019) and water availability in general. These potential changes highlight the need for a glacier protection plan that is flexible and evolves through time.

Table 1: The category assigned for this article, the national inventories of Chile (DGA) and Argentina (IANIGLA), and in the published literature if available are listed for glaciers illustrated in the figures as well as for named glaciers in the published literature. There are two categories for this article: 1) All ~~landformglacier~~ types present and 2) the ~~landformglacier~~ type that we recommend for assigning a level of protection. The coordinates are provided for each along with the associated figure number or glacier name. The classifications for this study are based on the images displayed in the figures or using the images in the associated publication for glaciers not included in Figures 1 and 2. For classifications by Janke et al. (2015) there are three sub-classes within the class debris-covered glaciers: semicovered, fully covered, and buried glaciers.

Figure ID / name	Latitude	Longitude	All categories present (this article)	Category for protection (this article)	Category DGA	Category IANIGLA	Published literature
1a) Tapado	30°9'15.42" S	69°55'24.88" W	Sensitive/semi-sensitive/insulated	Sensitive landformglacier	Mountain glacier	-----	Debris-free, debris-covered and rock glacier (Monnier et al., 2014, Pourrier et al., 2014)
1b) Pirámide	33°33'33.2" S	69°53'35.1" W	Semi-sensitive landformglacier	Semi-sensitive landformglacier	Valley glacier	-----	Debris-covered glacier (Ayala et al., 2016, Ferrando 2012), Fully covered (Janke et al., 2015)
1c) Dos Lenguas	30°14'42.26" S	69°46'57.42" W	Insulated landformglacier	Insulated landformglacier	-----	Rock glacier (active)	Rock glacier (Halla et al., 2020; Schrott, 1996)
2a) Las Tetras	30°10'9.00" S	69°55'41.55" W	semi-sensitive/insulated	Semi-sensitive landformglacier	Mountain / rock glacier ^a	-----	Debris-covered/rock glacier (Monnier and Kinnard, 2017)
2b)	33°39'25.69"S	69°37'7.59"W	Sensitive/semi-sensitive/insulated	Semi-sensitive landformglacier	-----	Debris-covered/rock glacier	-----
2c)	33°34'51.47" S	70° 4'9.47" W	Sensitive/semi-sensitive/insulated	Semi-sensitive landformglacier	Rock glacier	-----	-----
2d)	30°29'26.06"S	70°10'29.90"W	Insulated landformglacier	Insulated landformglacier	-----	Rock glacier (active)	-----
2e)	34°13'7.04"S	70° 6'0.80"W	Semi-sensitive/insulated landformglacier	Semi-sensitive landformglacier _{is}	Rock glaciers	-----	-----
2f) - west	33° 9'53.46"S	70° 2'14.97"W	Sensitive landformglacier	Sensitive landformglacier	-----	Debris-free glacier	-----
2f) - east	33°10'17.47"S	70° 1'14.33"W	Semi-sensitive landformglacier	Semi-sensitive landformglacier	-----	Debris-covered glacier	-----
Juncal Norte	32°59'42.8" S	70°6'13.4" W	Sensitive landformglacier	Sensitive landformglacier	Valley glacier	-----	Semicovered (Janke et al., 2015)
Llano de las Liebres	30°14'44.49" S	69°57'2.37" W	Insulated landformglacier	Insulated landformglacier	Rock glacier	-----	Rock glacier (Janke et al., 2015)

Navarro	32°53'4.1" S	70°2'31.1" W	Semi-sensitive/insulated	Semi-sensitive	Mountain glacier / rock glacier ^b	-----	Semicovered/ fully covered/buried glacier/rock glacier (Janke et al., 2015; Monnier and Kinnard 2017)
Presenteseracae	32°53'13.48" S	70°1'44.87" W	Semi-sensitive	Semi-sensitive	Rock glacier	-----	Debris-covered/rock glacier (Monnier and Kinnard, 2017)
Tres Gornelos	32°54'28.0" S	70°1'36.3" W	Insulated	Insulated	Rock glacier	-----	Rock glacier (Janke et al., 2015)
Universidad	34°41'46.0" S	70°19'55.5" W	Sensitive	Sensitive	Valley glacier	-----	Semicovered ^e (Janke et al., 2015)
El Paso	30°13'58.43" S	69°48'52.9" W	Insulated	Insulated	-----	Rock glacier (active)	Rock glacier (active; Croce and Milana, 2002)

^aThe middle portion of this ~~landformglacier~~ containing many obvious “ fresh” ice collapse features not included in the DGA inventory.

^bClassifications are based on the glacier extent provided in Janke et al. (2015).

^cWhile rock glacier morphology is present on the lower reaches of this ~~landformglacier~~, the debris cover is not thick enough to insulate the ~~landformglacier~~ (>60 cm thick at lower elevations; Monnier and Kinnard 2017).

^dThis classification is based on the 2008 GeoEye-IKONOS imagery within Janke et al. (2015). However, more recent imagery (May 9 2020 World View, and Feb 10 2016 Google Earth) show several “ fresh” ice collapse features that appear to have formed after 2008.

^eClassification is based on our interpretation, not explicitly stated in the publication.

4 Examples from the semiarid Andes

Examples from the semiarid Andes of Chile and Argentina clearly illustrating the three landformglacier types as well as “fresh” ice collapse features and “weathered” depressions are shown in Fig. 1 and 2. Additional examples are included in Fig. 2 to help clarify. Details are provided in the figure captions and Table 1 summarizes the classification of each landformglacier in Figs. 1 and 2 according to the landformglacier categories proposed in this study, the categories defined by the Chilean and Argentinian national inventories, and within the published literature where references are available. Glaciers named and classified in the published literature have also been added to Table 1. The sensitive landformsglaciers listed in Table 1 (the debris-free section of Tapado Glacier, Juncal Norte, Universidad glacier, and the sensitive landformglacier in Fig. 2f), the semi-sensitive PiramidePirámide Glacier and glaciers in Fig. 2e and 2f are included in the Randolph Glacier Inventory (RGI), insulated landformsglaciers are excluded, and for all other hybrid landformsglaciers only a small area at the highest elevation is included if ice is exposed.

The most recent Chilean national inventory completed by the Dirección General de Aguas (DGA) defines rock glaciers as having no or almost no ice visible at the surface, generally convex topography, and a discernible frontal slope among other characteristics (DGA, personal communication, April 12 2021). It specifies that thermokarst features may be present but does not indicate if these can be numerous or are rare. All other glacier types are categorized based on the Global Land Ice Measurement from Space (GLIMS) classification system (<http://www.glims.org/MapsAndDocs/guides.html>; DGA, personal communication, April 12 2021) which has two categories of interest for this discussion: 1) valley glaciers and 2) mountain glaciers, both of which include debris-free and debris-covered glaciers. Valley glaciers are generally confined to a valley whereas mountain glaciers are found on mountain slopes and ~~also~~ include glaciers that do not fit into another category. There is no differentiation with respect to the amount of debris cover. The most recent inventory is completed but not yet publicly available, so we have reviewed the preceding inventory which was used as a base for the revised inventory. ~~The vast majority of landforms~~ Most glaciers classified as rock glaciers are insulated landformsglaciers as defined in this study (similar to Fig. 1c, 2d). There are some landformsglaciers with numerous “fresh” ice collapse features that have been categorized as rock glaciers (Fig. 2c, 2e). We suggest that when using the national inventory to evaluate water resources, that the categories proposed here additionally be applied to the area of interest so that landformsglaciers categorized as “rock glaciers” with numerous thermokarst depressions, especially “fresh” ice collapse features, can be differentiated from insulated landformsglaciers since considerable mass loss may occur in the vicinity of these features (Ferguson and Vieli, 2020; Miles et al., 2016). Applying the proposed categories would also enable differentiation between sensitive and semi-sensitive landformsglaciers which could help facilitate the evaluation process.

Although rock glaciers are not explicitly defined in terms of the debris cover thickness in the Argentinian inventory completed by the Instituto Argentino de Nivología, Glaciología y Ciencias Ambientales (IANIGLA), the associated glacier inventory (<https://www.argentina.gob.ar/ambiente/agua/glaciares/inventario-nacional>) mostly agrees with the proposed categories. All ~~landformsglaciers~~ classified as rock glaciers show no ice exposure, generally have convex topography and a discernible frontal slope (e.g. Fig. 1c). There are many ~~landformsglaciers~~ that have an upper portion that has “fresh” ice collapse features and/or is debris-free and a lower portion characteristic of insulated ~~landformsglaciers~~ (e.g. Fig. 2b, similar to Fig. 2a). These ~~landformsglaciers~~ are characterized as debris-covered glaciers/rock glaciers which matches the classification we would propose here (semi-sensitive/insulated ~~landformsglaciers~~). While far less common, there are some ~~landformsglaciers~~ classified as rock glaciers that definitively have the characteristics of insulated ~~landformsglaciers~~ except for having very large or numerous ice collapse features. We would like to suggest that these be labelled as semi-sensitive/insulated ~~landformsglaciers~~ (corresponds to debris-covered glaciers/rock glaciers in this inventory) for the purpose of water resource evaluation. The category debris-covered glaciers in the Argentinian inventory is generally synonymous with semi-sensitive ~~landformsglaciers~~ as defined in this study evidenced by a near perfect match during a thorough review of the Argentinian inventory.

5 Discussion and concluding statements

We propose that ~~landformglacier~~ categories, used for the purpose of water resource evaluation and/or management, should reflect differences in their sensitivity to environmental changes (e.g. ~~temperature, precipitation, black carbon~~) and distinct hydrological roles. We suggest three categories: 1) ~~LandformsGlaciers~~ that are sensitive to environmental changes, 2) ~~LandformsGlaciers~~ that are semi-sensitive to environmental changes, and 3) ~~LandformsGlaciers~~ that are thermally insulated from the environment.

Whilst there is inherent subjectivity in this proposal, we recommend that these categories are more appropriate for the purpose of water resource evaluation and/or management than the available definitions based on glacier type in the scientific literature (Sect. 2) since these definitions can be more ambiguous than those proposed here and do not necessarily reflect the ~~landform'sglacier's~~ sensitivity. For example, a ~~landformglacier~~ that is almost fully covered with a thin layer of debris could be classified as a debris-covered glacier or as a rock glacier (e.g. Fig. 2e). Considering that such a ~~landformglacier~~ is far more sensitive to changes in climate than an insulated one (e.g. Fig. 2d) and may lose as much mass as a debris-free glacier (Ayala et al., 2016), classifying it as a rock glacier could result in a false assumption that it is not sensitive to environmental changes leading to an inappropriate level of protection.

The manual classification proposed in this study relies on individual interpretation of the geomorphology and is therefore somewhat subjective. ~~A more objective method could be to calculate the probability that glaciers within the study area belong to the sensitive, semi sensitive or insulated classes using a statistical method such as logistic regression (e.g. Angillieri, 2010).~~

In addition to geomorphological input variables (e.g. debris cover, thermokarst features) quantitative information such as debris cover thickness could potentially be included, and limited. This simplified approach does not consider site-specific characteristics such as topography, lithology, light-absorbing aerosols such as black carbon, or directly incorporate climate variables. We therefore propose that this be used as an initial classification which is later refined using a more sophisticated and quantitative approach such as modelling the debris cover thickness and automating the classification by geomorphology using automatic detection methods. A global debris-cover thickness model only requiring input data that can be obtained remotely (geodetic mass balance and velocity fields) has been developed and these outputs could be used to help differentiate between sensitive and semi-sensitive ~~landforms~~glaciers (Rounce et al., 2021). However, it would be necessary to compare these outputs to measured debris thicknesses on glaciers in the semiarid Andes to evaluate their accuracy since the model was calibrated on a debris-covered glacier in Nepal. At present, methods for modelling thick debris cover (e.g. > 2 m) have not been validated and are therefore not a reliable tool to differentiate between semi-sensitive and insulated ~~landforms~~glaciers. The influence of debris cover on sensitivity could potentially be assessed in a more direct way since a relationship between satellite-derived surface temperatures and mass balance has been observed for debris-covered glaciers with debris thicknesses up to 0.4 m (Moore et al., 2019). Evaluation of the geomorphology could potentially be completed in an objective way applying methods used to automatically detect rock glaciers (Robson et al., 2020). ~~Utilizing this logistical regression approach for classification would facilitate the application of this scheme at a regional scale. The influence of debris cover on sensitivity could potentially be assessed in a more direct way since a relationship between satellite-derived surface temperatures and mass balance has been observed for debris-covered glaciers with debris thicknesses up to 0.4 m (Moore et al., 2019). Further investigation is needed to determine if this relationship exists for glaciers with thicker debris cover, and how it may vary along the Andean range.~~These approaches would allow for classification at a regional scale and could be used to identify individual glaciers where a more comprehensive analysis that accounts for precipitation, input from avalanches, or black carbon could be conducted. Temperature, precipitation, debris thickness, snow distribution and avalanche input could be modelled using a physically-oriented numerical model such as the TOPKAPI-ETH model which has already been applied successfully in the semiarid Andes region (Ayala et al., 2016). Since this model includes a snow albedo evolution component, the sensitivity to black carbon could be evaluated by modifying the initial albedo value for fresh snow. This type of model could also help identify tipping points (e.g. “peak water”) which could provide very helpful information for policy decisions. This detailed modelling approach would require a large amount of input data (e.g. meteorological measurements from on and off glacier, glaciological measurements of mass balance, terrestrial photos, high resolution DEM, glacier outlines) which could only be obtained for select glaciers.

The classification proposed is specific to the semiarid Andes and is meant to function as an example upon which classification schemes for other regions could be based. The appropriate dividing line (debris thickness) between categories will vary from north to south along the Andes given the large variation in climate, topography, and glacier characteristics. For example, the study area between 29-34°S is characterized by cold and dry conditions which result in a glacier equilibrium-line altitude

(ELA) that is generally several hundred meters above the 0°C isotherm (Masiokas et al., 2020) and short-wave radiation and sublimation are the primary melt processes (MacDonell et al., 2013; Réveillet et al., 2020). Further south in Patagonia (35°-55°S), most glaciers have their ELA below the 0°C, so rain may become an important factor influencing mass balance as seen in other regions (Wang et al., 2019), and the amount of incoming solar radiation is lower given the higher latitude. The former factor would likely increase the debris cover thickness required to impede persistent surface melt while the later would likely decrease the required thickness (Mattson et al., 1993). The distribution of dust and black carbon in local snowpacks and glacier surfaces varies along the length of Chile (Rowe et al., 2019). Changes to the energy balance caused by such impurities will vary similarly to glacier sensitivity to radiative forcing and precipitation. As glaciers within the study area are more sensitive to precipitation and albedo (short-wave radiation) compared to glaciers further south (e.g. Kinnard et al., 2020; MacDonell et al., 2013; Masiokas et al., 2020), they are likely more sensitive to impurities. A relatively thicker debris cover may be required here to reduce the influence of impurities on glacier mass balance. As debris cover thickens the influence of local factors such as climate on glacier mass balance diminishes (Mattson et al., 1993), so the dividing line between sensitive and semi-sensitive glaciers will likely vary more spatially than the dividing line between semi-sensitive and insulated glaciers.

These categories are ~~mostly based on~~ aligned with Janke et al. (2015) but have been reduced to three categories that additionally include debris-free glaciers and are distinguished by their sensitivity to changes in the environment which is closely related to their hydrological role and ice content. Sensitive ~~landformsglaciers~~ currently provide a much greater contribution to streamflow and have a greater concentration of ice per unit area compared to insulated ~~landformsglaciers~~ (Schaffer et al., 2019; Janke et al., 2015), but are also more sensitive to climatic changes (Ferguson and Vieli, 2020). In contrast, insulated ~~landformsglaciers~~ (e.g. rock glaciers) are resilient to changes in climate and therefore provide long-term water reservoirs (Jones et al., 2018). It is likely that they also play ~~an important~~ role storing and delaying runoff (Winkler et al., 2016). These glaciers are expected to become increasingly important in a warming climate as the contribution from more sensitive ~~landformsglaciers~~ diminishes (Jones et al., 2018). Their value as a water resources is region-specific, with a more significant role in areas that are water-scarce and rock glaciers are the dominant glacier type such as the semiarid Andes (Azócar and Brenning, 2010; Jones et al., 2018; Schaffer et al., 2019). Here, an elevated level of protection may be needed, focusing protection on individual glaciers may not be sufficient and will likely need to be expanded over larger regions to capture the sum of water reserves contained within rock glaciers ~~and other ice-rich landforms~~ to meet the needs of society. The Chilean and Argentinean GPL do not identify the distinct role glacier types provide in terms of water resources as described above. ~~We think that this information should be explicitly stated and made easily available so that an informed decision can be made with respect to the protection of glaciers~~The GPL also do not consider water availability and how this varies with latitude and with time. If these were incorporated into legislation, it would be possible to match the level of protection to the need resulting in protection that would be region-specific, meet the needs of society without over- or under-protecting, and could evolve through time as the climate

and water availability changes. Water availability could be coarsely identified with the water-scarcity levels identified for all regions in Chile within the national Atlas Del Agua and national water plan (Plan Nacional del Agua) for Argentina.

390 The specific decisions with regards to the level of protection for each region and assigned to each glacier category proposed here are public policy decisions that require balancing many factors such as water resources and the economy and are beyond the scope of this paper. To support informed decision making with respect to the protection of glaciers we suggest that information on the hydrological role of different glacier types be explicitly provided in an easily accessible way, particularly for regions that are expected to be water-scarce in the coming decades as longer-term water reservoirs may be of critical importance. In general, we suggest that the level of protection match the needs of society as a minimum, ideally stringent
395 enough to also sustain biodiversity, sustainable tourism, traditional practices from indigenous communities and scientific investigation in key areas. A conservative approach should be taken given that the semiarid Andes region is already water-scarce (29-34°S) and there is currently insufficient data to evaluate the current or future hydrological contribution to streamflow from rock glaciers and ice-rich ground (Schaffer et al., 2019; Mathys et al., submitted).

400 The three categories proposed have been designed to facilitate relatively easy and efficient identification of the landformglacier types based on their sensitivity to environmental changes ~~including for non-experts~~, while retaining the necessary detail to effectively designate an appropriate level of protection and monitoring protocol associated with the GPL and EIA processes. Each category is associated with a distinct hydrological role which we hope will facilitate the evaluation process. Both the Chilean and Argentinian inventories mostly agree with the division between semi-sensitive and insulated landformsglaciers.

405 The only exception is for landformsglaciers categorized as rock glaciers that also have thermokarst depressions, particularly “fresh” ice collapse features. We would like to suggest that for the purpose of water resource evaluation these be categorized as semi-sensitive/insulated landformsglaciers in general and considered semi-sensitive landformsglaciers for evaluating the level of protection since considerable mass loss may occur in the vicinity of these features (Ferguson and Vieli, 2020; Miles et al., 2016). The Argentinian national inventory effectively differentiates between sensitive and semi-sensitive

410 landforms,glaciers for the focus area (~27°-35° S), while the Chilean inventory does not. We would suggest adding this distinction when classifying glaciers for the purpose of water resource evaluation in Chile. We hope that these suggestions and the classification scheme proposed will be useful for public policy, as a complement to the generalized guidelines for glacier protection outlined in the GPL for Argentina and Chile, ~~and an improvement upon the current Chilean EIA which treats all glacier types as one category. We also recommend that in addition to their hydrological value, possibly to improve the current~~

415 Chilean EIA which treats all glacier types as one category and for monitoring. We envision the methodology outlined in this paper as an initial classification that could be efficiently completed at a national scale and added as a layer to the existing national inventories, potentially by glaciology professionals who created the national inventories (DGA in Chile, IANIGLA in Argentina), using data already available (e.g. high resolution satellite imagery). A more sophisticated and quantitative approach could be applied as the data and advancements in methodology required become available. However, this approach

420 would require much more time, expert professionals and in situ data, so it may be challenging given that there are no trained
glacier professionals in the EIA system or local government departments in Chile. In addition to their hydrological value we
also recommend other values such as ecosystem services provided by glaciers, their scientific importance, potential for
sustainable tourism, importance for cultural and natural heritage, presence in a protected area (not limited to national parks),
and the rights of indigenous communities be considered within the evaluation process, with the level of protection elevated for
425 glaciers providing these additional benefits to society.

Author contribution and competing interests

Nicole Schaffer prepared the manuscript in collaboration with Shelley MacDonell who contributed content and helped write
the manuscript. Whilst the authors declare they have no conflict of interest, we acknowledge that Shelley MacDonell has
participated in working groups and panels with respect to the creation of glacier protection legislation in Chile, has conducted
430 training courses for members of the Environmental Impact Assessment system and acted as a reviewer for the Chilean National
Glacier Inventory that is currently being finalised.

Acknowledgements

This work was supported by ANID + Concurso de Fortalecimiento al Desarrollo Científico de Centros Regionales 2020-
435 R20F0008-CEAZA and FIC-R (2016) Coquimbo (BIP: 40000343). Nicole Schaffer was supported by CONICYT +
FONDECYT + Postdoctorado (3180417). In addition, we would like to acknowledge conversations with researchers,
professionals and others in the Chilean and Argentinian communities, including the Dirección General de Aguas, for
discussions related to glacier protection, the Environmental Impact Assessment process and glacier behaviour in general that
both inspired and informed this work. Additionally, fruitful conversations with members of the 'International Permafrost
440 Association action group on rock glacier inventories and kinematics' with respect to rock glacier inventorying are gratefully
acknowledged.

References

- Angillieri, M.: Application of frequency ratio and logistic regression to active rock glacier occurrence in the Andes of San Juan,
Argentina, Geomorphology, 114(3), 396–405, doi:10.1016/j.geomorph.2009.08.003, 2010.
- 445 Ayala, A., Pellicciotti, F., MacDonell, S., McPhee, J., Vivero, S., Campos, C. and Egli, P.: Modelling the hydrological response
of debris-free and debris-covered glaciers to present climatic conditions in the semiarid Andes of central Chile, Hydrol.
Process., 30(22), 4036–4058, doi:10.1002/hyp.10971, 2016.

- Azócar, G. F. and Brenning, A.: Hydrological and geomorphological significance of rock glaciers in the Dry Andes, Chile (27–33°S), *Permafr. Periglac. Process.*, 21(1), 42–53, doi:10.1002/ppp.669, 2010.
- 450 Barcaza, G., Nussbaumer, S. U., Tapia, G., Valdés, J., García, J., Videla, Y., Albornoz, A. and Arias, V.: Glacier inventory and recent glacier variations in the Andes of Chile, South America, *Ann. Glaciol.*, 58, 166–180, doi:10.1017/aog.2017.28, 2017.
- Bonnaventure, P. P. and Lamoureux, S. F.: The active layer: A conceptual review of monitoring, modelling techniques and changes in a warming climate, *Prog. Phys. Geogr.*, 37(3), 352–376, doi:10.1177/0309133313478314, 2013.
- 455 Brenning, A. and Azócar, G. F.: Minería y glaciares rocosos: impactos, *Rev. Geogr. Norte Gd.*, 47, 143–158, 2010.
- Burger, F., Ayala, A., Farias, D., Shaw, T. E., MacDonell, S., Brock, B., McPhee, J. and Pellicciotti, F.: Interannual variability in glacier contribution to runoff from a high-elevation Andean catchment: understanding the role of debris cover in glacier hydrology, *Hydrol. Process.*, 33(2), 214–229, doi:10.1002/hyp.13354, 2019.
- ~~CECS: Estrategia Nacional de Glaciares, Estudios Anexos, S.I.T. N°205. Dirección General de Aguas (DGA), Ministerio de~~
460 ~~Obras Públicas. [online] Available from: <http://www.glaciologia.cl/estrategianacional.pdf>, 2009.~~
- Cogley, J. G., Hock, R., Rasmussen, L. A., Arendt, A. A., Bauder, A., Braithwaite, R. J., Jansson, P., Kaser, G., Moller, M., Nicholson, L. and Zemp, M.: Glossary of Glacier Mass Balance and Related Terms, IHP-VII Technical Documents in Hydrology No. 86, IACS Contribution No. 2, UNESCO-IHP, Paris., 2011.
- ~~Congreso de Argentina: Régimen de Presupuestos Mínimos para la Preservación de los Glaciares y del Ambiente Periglacial,~~
465 ~~[online] Available from: www.argentina.gob.ar/normativa/nacional/ley-26639-174117/texto (Accessed 18 April 2021), 2010.~~
- Delaloye, R. and Echelard, T.: IPA Action Group Rock glacier inventories and kinematics (version 4.1), *Int. Permafr. Assoc.*, 1–13, 2020.
- Ferguson, J. and Vieli, A.: Modelling steady states and the transient response of debris-covered glaciers, *Cryosph. Discuss.*, 1–31, doi:10.5194/tc-2020-228, 2020.
- 470 Ferrando, F.: Glaciar Pirámide: Características y evolución reciente de un glaciar cubierto. Evidencias del cambio climático, *Investig. Geográficas Chile*, 44, 57–74, doi:10.5354/0719-5370.2012.26409, 2012.
- ~~García, A., Ulloa, C., Amigo, G., Milana, J. P. and Medina, C.: An inventory of cryospheric landforms in the arid diagonal of~~
475 ~~South America (high Central Andes, Atacama region, Chile), *Quat. Int.*, 438(A), 4–19, doi:dx.doi.org/10.1016/j.quaint.2017.04.033, 2017.~~
- ~~Gobierno de Argentina: Régimen de Presupuestos Mínimos para la Preservación de los Glaciares y del Ambiente Periglacial~~
480 ~~(ley 26.639)., [online] Available from: <https://www.argentina.gob.ar/normativa/nacional/ley-26639-174117/texto> (Accessed 23 November 2021), 2010.~~
- Herrera Perez, J. and Segovia, A.: Ley de Protección de Glaciares: el devenir de un conflicto socioambiental, *Investig. Geográficas*, (58), 119, doi:10.5354/0719-5370.2019.52214, 2019.
- Huss, M. and Hock, R.: Global-scale hydrological response to future glacier mass loss, *Nat. Clim. Chang.*, 8(2), 135–140, doi:10.1038/s41558-017-0049-x, 2018.

- IANIGLA-CONICET: Inventario Nacional de Glaciares y Ambiente Periglacial: Plan de actualización. Instituto Argentino de Nivología, Glaciología y Ciencias Ambientales y Consejo Nacional de Investigaciones Científicas y Técnicas. [online] Available from: https://www.argentina.gob.ar/sites/default/files/if-2020-84549271-apn-dcpconicet_ing_y_ambiente_periglacial_plan_de_actualizaci_n_2019.pdf, 2019.
- 485 Janke, J. R., Bellisario, A. C. and Ferrando, F. A.: Classification of debris-covered glaciers and rock glaciers in the Andes of central Chile, *Geomorphology*, 241, 98–121, doi:10.1016/j.geomorph.2015.03.034, 2015.
- Jones, D. B., Harrison, S., Anderson, K. and Betts, R. A.: Mountain rock glaciers contain globally significant water stores, *Sci. Rep.*, 8(2834), doi:10.1038/s41598-018-21244-w, 2018.
- 490 Kinnard, C., Ginot, P., Surazakov, A., MacDonell, S., Nicholson, L., Patris, N., Rabatel, A., Rivera, A. and Squeo, F. A.: Mass Balance and Climate History of a High-Altitude Glacier, Desert Andes of Chile, *Front. Earth Sci.*, 8(40), doi:10.3389/feart.2020.00040, 2020.
- MacDonell, S. and González, E.: Developing a rock glacier management plan in Northern Chile [conference presentation], in *SouthCOP, Queenstown, New Zealand*. [online] Available from: [www.uspermafrost.org/assets/docs/Publications/Proceedings/RCOP/2019 - SouthCOP.pdf](http://www.uspermafrost.org/assets/docs/Publications/Proceedings/RCOP/2019%20SouthCOP.pdf), 4-19 Dec. 2019.
- 495 MacDonell, S., Kinnard, C., Mölg, T., Nicholson, L. and Abermann, J.: Meteorological drivers of ablation processes on a cold glacier in the semi-arid Andes of Chile, *Cryosphere*, 7, 1513–1526, doi:10.5194/tc-7-1513-2013, 2013.
- Masiokas, M. H., Rabatel, A., Rivera, A., Ruiz, L., Pitte, P., Ceballos, J. L., Barcaza, G., Soruco, A., Bown, F., Berthier, E., Dussaillant, I. and MacDonell, S.: A Review of the Current State and Recent Changes of the Andean Cryosphere, *Front. Earth Sci.*, 8(99), 1–27, doi:10.3389/feart.2020.00099, 2020.
- 500 Mattson, L. E., Gardner, J. S. and Young, G. J.: Ablation on debris covered glaciers: an example from the Rakhiot Glacier, Punjab, Himalaya, *Snow glacier Hydrol. Proc. Int. Symp. Kathmandu*, 1992, (218), 289–296, 1993.
- Miles, E. S., Pellicciotti, F., Willis, I. C., Steiner, J. F., Buri, P. and Arnold, N. S.: Refined energy-balance modelling of a supraglacial pond, Langtang Khola, Nepal, *Ann. Glaciol.*, 57(71), 29–40, doi:10.3189/2016AoG71A421, 2016.
- 505 Monnier, S. and Kinnard, C.: Pluri-decadal (1955 – 2014) evolution of glacier – rock glacier transitional landforms in the central Andes of Chile (30 – 33° S), *Earth Surf. Dyn.*, 5, 493–509, 2017.
- Moore, P. L., Nelson, L. I. and Groth, T. M. D.: Debris properties and mass-balance impacts on adjacent debris-covered glaciers, Mount Rainier, USA, *Arctic, Antarct. Alp. Res.*, 51(1), 70–83, doi:10.1080/15230430.2019.1582269, 2019.
- National Geographic: Andean glaciers are melting, reshaping centuries-old Indigenous rituals, [online] Available from: www.nationalgeographic.com/culture/article/andean-glaciers-melting-reshaping-centuries-old-indigenous-rituals/, (Accessed 23 November 2021), 2021.
- 510 Nicholson, L. and Benn, D. I.: Calculating ice melt beneath a debris layer using meteorological data, *J. Glaciol.*, 52(178), 463–470, doi:10.3189/172756506781828584, 2006.
- Östrem, G.: Ice Melting under a Thin Layer of Moraine, and the Existence of Ice Cores in Moraine Ridges, *Geogr. Ann.*, 41(4), 228–230, doi:10.1080/20014422.1959.11907953, 1959.
- 515

- De Pasquale, G., Valois, R., Schaffer, N. and MacDonell, S.: Geophysical signature of two contrasting Andean rock glaciers, *Crosph.*, submitted.
- Réveillet, M., MacDonell, S., Gascoin, S., Kinnard, C., Lhermitte, S. and Schaffer, N.: Impact of forcing on sublimation simulations for a high mountain catchment in the semiarid Andes, *Cryosphere*, 14(1), 147–163, doi:10.5194/tc-14-147-2020, 2020.
- Robson, B. A., Bolch, T., MacDonell, S., Hölbling, D., Rastner, P. and Schaffer, N.: Automated detection of rock glaciers using deep learning and object-based image analysis, *Remote Sens. Environ.*, 250, doi:10.1016/j.rse.2020.112033, 2020.
- Rounce, D. R., Hock, R., McNabb, R. W., Millan, R., Sommer, C., Braun, M. H., Malz, P., Maussion, F., Mougintot, J., Seehaus, T. C. and Shean, D. E.: Distributed Global Debris Thickness Estimates Reveal Debris Significantly Impacts Glacier Mass Balance, *Geophys. Res. Lett.*, 48(8), e2020GL091311, doi:10.1029/2020GL091311, 2021.
- Rowe, P. M., Cordero, R. R., Warren, S. G., Stewart, E., Doherty, S. J., Pankow, A., Schrempf, M., Casassa, G., Carrasco, J., Pizarro, J., MacDonell, S., Damiani, A., Lambert, F., Rondanelli, R., Huneeus, N., Fernandoy, F. and Neshyba, S.: Black carbon and other light-absorbing impurities in snow in the Chilean Andes, *Sci. Rep.*, 9(4008), doi:10.1038/s41598-019-39312-0, 2019.
- Schaffer, N., MacDonell, S., Réveillet, M., Yáñez, E. and Valois, R.: Rock glaciers as a water resource in a changing climate in the semiarid Chilean Andes, *Reg. Environ. Chang.*, 19, 1263–1279, doi:10.1007/s10113-018-01459-3, 2019.
- Schrott, L.: Some geomorphological-hydrological aspects of rock glaciers in the Andes (San Juan, Argentina), *Zeitschrift für Geomorphol. N.F.*, 104, 161–173, 1996.
- ~~Sendado~~ Senado de Chile: ~~Protección~~ Sesión 21^a, Ordinaria, en martes 04 de junio de 2019. ~~de glaciares: los temas tras las indicaciones, (3~~ Apri ~~junio de 2019.~~ [online] Available from: <https://www.senado.cl/proteccion-de-glaciares-los-temas-tras-las-indicaciones/senado/2021-04-01/145749.html> ~~noticias/sesion-21-ordinaria-en-martes-04-de-junio-de-2019~~ (Accessed ~~18~~ 23 November 2021), ~~2021~~ 2019.
- Wang, R., Liu, S., Shangguan, D., Radić, V. and Y, Z.: Spatial Heterogeneity in Glacier Mass-Balance Sensitivity across High Mountain Asia, *Water*, 11(776), 1–21, 2019.
- Winkler, G., Wagner, T., Pauritsch, M., Birk, S., Kellerer-Pirklbauer, A., Benischke, R., Leis, A., Morawetz, R., Schreilechner, M. G. and Hergarten, S.: Identification and assessment of groundwater flow and storage components of the relict Schöneben Rock Glacier, Niedere Tauern Range, Eastern Alps (Austria), *Hydrogeol. J.*, 24, 937–953, doi:10.1007/s10040-015-1348-9, 2016.
- Zalazar, L., Ferri, L., Castro, M., Gargantini, H., Gimenez, M., Pitte, P., Ruiz, L., Masiokas, M., Costa, G. and Villalba, R.: Spatial distribution and characteristics of Andean ice masses in Argentina: Results from the first National Glacier Inventory, *J. Glaciol.*, 66(260), 938–949, doi:10.1017/jog.2020.55, 2020.