

**Brief Communication:**

**New evidence further constraining Tibetan ice core chronologies to the Holocene**

Shugui Hou<sup>1,2</sup>, Wangbin Zhang<sup>2</sup>, Ling Fang<sup>3,4</sup>, Theo M. Jenk<sup>3,4</sup>, Shuangye Wu<sup>5</sup>,

5 Hongxi Pang<sup>2</sup> and Margit Schwikowski<sup>3,4</sup>

<sup>1</sup> School of Oceanography, Shanghai Jiao Tong University, Shanghai 200240, China

<sup>2</sup> School of Geographic and Oceanic Sciences, Nanjing University, Nanjing 210023,  
China.

10 <sup>3</sup>Laboratory of Environmental Chemistry, Paul Scherrer Institute, CH-5232 Villigen  
PSI, Switzerland.

<sup>4</sup>Oeschger Centre for Climate Change Research, University of Bern, Sidlerstrasse 5,  
CH-3012 Bern, Switzerland.

<sup>5</sup>Department of Geology, University of Dayton, Dayton, OH 45469, USA.

15 Correspondence to: Shugui Hou (shuguihou@sjtu.edu.cn)

**Abstract.** There is considerable controversy regarding the age ranges of Tibetan ice cores. The Guliya ice core was reported to reach as far back as ~760 ka (thousand years), whereas chronologies of all other Tibetan cores cover at most the Holocene. Here we present ages for two new ice cores reaching bedrock, from the Zangser Kangri (ZK) glacier in the northwestern Tibetan Plateau and the Shulenanshan (SLNS) glacier in the western Qilian Mountains. We estimated bottom ages of  $8.90 \pm_{0.57}^{0.56}$  ka BP and  $7.46 \pm_{1.46}^{1.79}$  ka BP for the ZK and SLNS ice core respectively, further constraining the time range accessible by Tibetan ice cores to the Holocene.

## 25 **1 Introduction**

Tibetan ice cores have provided a wealth of information for past climatic and environmental conditions at different time scales. However, there is still considerable controversy regarding their chronologies. Whereas the bedrock-reaching ice cores from Chongce, Puruogangri, Dunde and East Rongbuk (see Fig.1 for locations) were shown to cover at most the Holocene (Hou et al., 2018), the Guliya ice core, drilled in 1992 from the Guliya ice cap in the west Kunlun Mountains on the northwestern Tibetan Plateau (TP, Fig. 1), was reported to reach as far back as ~760 ka (Thompson et al., 1997). This would make it the oldest non-polar ice core known to date. In 2015, several new ice cores were recovered from the Guliya ice cap (Thompson et al., 2018). The updated chronology of the new Guliya ice cores (Zhong et al., 2018; 2020) is about an order of magnitude younger than the initially reported chronology of the Guliya1992 core, but still goes well beyond the Holocene. Here we present more evidence from the bottom age estimates of two new Tibetan bedrock ice cores from the Zangser Kangri and Shulenanshan glaciers (see Fig. 1 for locations) based on the accelerator mass spectrometry (AMS)  $^{14}\text{C}$  measurements of the water-insoluble

organic carbon (WIOC) fraction of carbonaceous aerosols embedded in the glacier ice (Jenk et al., 2007, 2009; Uglietti et al., 2016). This recently established technique, which was validated by dating ice of known age (Uglietti et al., 2016), was also applied for establishing the chronology of the Tibetan Chongce ice cores (Hou et al.,  
45 2018).

## 2 The new ice cores

In April 2009, two ice cores were drilled to bedrock (127.78 m and 126.71 m in length) at an elevation of 6226 m asl (above sea level) from the Zangser Kangri (ZK) ice cap (34°18'5.8"N, 85°51'14.2"E; Fig. 1 and Fig. S1). The ice cores were drilled in  
50 dry holes using an electromechanical drill. The ZK ice cap is located on the northwestern TP, covering an area of 338 km<sup>2</sup> with an ice volume of 41.7 km<sup>3</sup> and snowlines at ~ 5700–5940 m asl (Shi et al., 2008). The ZK ice core borehole temperature ranges from -15.2 °C to -9.2 °C, with a basal temperature of -9.2 °C (An  
55 et al., 2016). The ZK ice cores were kept frozen and transported to the State Key Laboratory of Cryospheric Science at Lanzhou, where they were stored in a cold room (-20 °C) until being processed for analysis.

In May 2011, three bedrock-reaching ice cores were recovered from the Shulenanshan (SLNS) glacier (Fig. 1 and Fig. S2), with Core 1 (38°42'0"N, 97°15'8"E, 59.29 m in  
60 length) and Core 2 (38°42'0"N, 97°15'8"E, 59.78 m in length) drilled at an elevation of 5396 m asl and and Core 3 (38°42'19"N, 97°15'59"E, 81.05 m in length) at 5367 m asl respectively (Fig. S2). The SLNS glacier is located in the western Qilian Mountains, where the first Tibetan ice core reaching bedrock, the Dundee ice core (38°6'N, 96°24'E, 5325 m asl), was recovered (Thompson et al., 1989). The distance  
65 between the SLNS and the Dundee drilling sites is about 100 km (Fig. 1). The SLNS

glacier covers an area of 589 km<sup>2</sup> with an ice volume of 33.3 km<sup>3</sup> and snowline at ~ 4800 m asl (Shi et al., 2008). The SLNS glacier temperature ranges from -5.6 °C to -9.8 °C, with a basal temperature of -8.2 °C (Liu et al., 2009). The SLNS ice cores were kept frozen from the time of drilling to final processing, being stored in a cold room (-20°C) at the State Key Laboratory of Cryospheric Science at Lanzhou.

### 3 Micro-radiocarbon dating

Eight samples from the 127.78 m ZK ice core and seven samples from the 81.05 m SLNS ice core were micro-radiocarbon dated with accelerator mass spectrometry at the Laboratory for the Analysis of Radiocarbon with AMS (LARA) of the University of Bern, using carbonaceous aerosol particles contained in the ice (Tables S1 and S2). Details about sample preparation procedures and analytical methods can be found in previous publications (Jenk et al., 2007; 2009; Uglietti et al., 2016; Hou et al., 2018). In brief, for decontamination, ~5 mm outer layer was removed from the ice core samples in a -20°C cold room and the remaining core samples were rinsed with ultra-pure water in a class 100 laminar flow box. Particles contained in the melted ice samples were filtered onto freshly preheated quartz fiber filters (Pallflex Tissuquartz, 2500QAO-UP). The filters were then heated at 340 °C for 10 min and at 650 °C for 12 min in a thermal-optical carbon analyzer (Model4L, Sunset Laboratory Inc., USA) to combust and separate the water-insoluble organic carbon (WIOC), separated from the elemental carbon (EC) fraction. For dating, the radiocarbon (<sup>14</sup>C) in the resulting CO<sub>2</sub> was measured by the Mini Carbon Dating System (MICADAS, 200 kV compact AMS), equipped with a gas ion source for <sup>14</sup>C analysis. The average overall procedural blank used for correction of the AMS F<sup>14</sup>C results was 1.26±0.59 µg carbon (n = 115) with a F<sup>14</sup>C of 0.69±0.15 (n = 76). Conventional <sup>14</sup>C ages were

calibrated using OxCal v4.3 software with the IntCal13 calibration curve (Ramsey and Lee, 2013; Reimer et al., 2013).

## 4 Results

### 95 4.1 The depth-age relationship of the ZK ice core

The age probability distributions of the ZK ice core are shown in Fig. S3, and the results are given in Table S1. The age probability distributions show a mostly monotonic increase in age with depth, following the trend of radioactive decay. The deepest (oldest) sample (ZK-8) was collected from the section of the ZK ice core  
100 close to the bedrock, giving an age of  $8.75 \pm 0.24$  ka cal BP (before present, i.e., 1950 AD). This is the oldest WIOC  $^{14}\text{C}$  age ever determined absolutely for Tibetan ice cores (Hou et al., 2018).

It should be noted that this  $^{14}\text{C}$  derived age represents the average age of the entire ice core sample section. Depending on the sampling resolution (i.e. sample length along  
105 the ice core axis), the bottom of the sample can thus be significantly older than the  $^{14}\text{C}$  determined average age, particularly for sections close to bedrock which experienced strong thinning by ice flow. Accordingly, the  $^{14}\text{C}$  age for ZK-8 only provides a lower age limit for the very bottom of the ZK-8 sample. For an estimate of the ice age close to bedrock, a modeling approach is required. We used the  $^{14}\text{C}$  ages and the  $\beta$ -activity  
110 horizon (An et al., 2016) to establish a continuous depth-age relationship of the ZK ice core (Fig. 2) by applying COPRA (COnstruction of Proxy Record from Age models), a Monte Carlo-based age modeling software (Breitenbach et al., 2012). This method was used before to establish the depth-age scale of the Mt. Ortles ice core extracted from the summit of Alto dell'Ortles in the Italian Alps (Gabrielli et al.,  
115 2016). The COPRA method can account for potential changes in accumulation and/or

strain rate, and provides an objective uncertainty estimate for each depth based on the density of dating horizons and their individual uncertainty. Applying this method, we estimated a bottom age of  $8.90 \pm_{0.57}^{0.56}$  ka BP. In addition, we established two alternative depth-age relationships of the ZK ice core by excluding either ZK-1 or ZK-2, resulting in similar bottom age estimates (Fig. S4).

## 4.2 The depth-age relationship of the SLNS ice core

All ages show an increase with depth following the function of radioactive decay (Fig. 3). The age probability distributions of the SLNS ice core are shown in Fig. S5, and the results are given in Table S2. Although being 2.1 m apart, samples SLNS-5 and SLNS-6 yield similar age distributions which nevertheless allow assuming the true age to be different by as much as 1.8 ka ( $1\sigma$  range). However, a potential shift to higher accumulation rates for this specific time interval cannot be excluded, and would be consistent with the findings of Herren et al. (2013) in the Tsambagarav ice core from the Mongolian Altai observing such a shift at  $\sim 6$  ka BP. From the Monte Carlo simulations of the SLNS ice core (Fig. 3), we got a bottom age estimate of  $7.46 \pm_{1.46}^{1.79}$  ka BP. When fitting all  $^{14}\text{C}$  ages with a simple exponential regression model, it gave a similar modeled age of  $7.30 \pm 0.52$  ka BP at the ice-bedrock contact (Fig. 3).

135

## 5 Discussion

### 5.1 The implication of the bottom age of ZK ice core

The ages at the ice-bedrock contact were estimated to be  $8.3 \pm_{3.6}^{6.2}$  ka BP and  $9.0 \pm_{3.6}^{7.9}$  ka BP for the Chongce 216.6 m and 135.8 m ice cores respectively (Hou et al., 2018). Our estimate of the ZK ice core bottom age of  $8.90 \pm_{0.57}^{0.56}$  ka BP is very close to the

140

older bottom age estimates of the Chongce ice cores. These bottom age estimates are much younger than the luminescence age of  $42\pm 4$  ka BP for the basal sediment collected from the bottom of the Chongce ice core, which was regarded as an upper limit of the Chongce ice core bottom age (Zhang et al., 2018).

145 Although the ZK, Chongce and Guliya ice cores were all retrieved from the northwestern TP, their chronologies are significantly different. Thompson et al. (1997) suggested the top 266 m of the Guliya1992 ice core covers the past 110 ka based on matching the Guliya  $\delta^{18}\text{O}$  record with the GISP2 ice core  $\text{CH}_4$  record. They believed the Guliya 1992 ice core was older than 500 ka BP below the depth of 290  
150 m, and up to  $\sim 760$  ka BP at the ice-bedrock contact, primarily based on the  $^{36}\text{Cl}$  measurements. These age estimates are near two orders of magnitudes older than all the other Tibetan ice cores. In 2015, a new Guliya ice core to bedrock (309.73 m in length) was recovered adjacent to the drilling site in 1992. At the same time, three ice cores to bedrock (50.72 m, 51.38 m and 50.86 m in length) were retrieved from the  
155 Guliya ice cap summit ( $35^\circ 17' \text{ N}$ ,  $81^\circ 29' \text{ E}$ ;  $\sim 6700$  m asl) (Thompson et al., 2018). So far, only the 50.86 m Guliya2015 summit core has some limited published information on its chronology. Zhong et al. (2018) indicated that the 50.86 m Guliya2015 summit core is  $\sim 20$  ka BP at the depth of 41.10 - 41.84 m and  $\sim 30$  ka BP at 49.51 - 49.90 m based on matching its  $\delta^{18}\text{O}$  profile with that of the Guliya1992 ice  
160 core. Later the same research team refined those two ages from  $\sim 20$  ka BP to  $\sim 4 - 4.5$  ka BP and from  $\sim 30$  ka BP to  $\sim 15$  ka BP at the same depths (Zhong et al., 2020) . Extrapolating from the two age points, Hou et al. (2019) estimated the basal ages of the Guliya2015 summit core to be 76.6 ka BP (or 91.7 ka BP after refinement) at 0.01 m w.e. above bedrock, and 48.6 ka BP (or 29.0 ka BP after refinement) at 0.20 m w.e.  
165 above bedrock (Fig. S6).

Several studies have already raised questions about the accuracy of the Guliya ice core chronology (Cheng et al., 2012; Hou et al., 2018; 2019; Tian et al., 2019). Cheng et al. (2012) argued that the 110 ka time scale needs to be compressed by a factor of two in order to reconcile the difference of the  $\delta^{18}\text{O}$  variations between the Guliya ice core and the Kesang stalagmite records (see Fig. 1 for location). Tian et al. (2019) provided the first radiometric  $^{81}\text{Kr}$  dating results for ice samples collected at the outlets of the Guliya ice cap, yielding upper age limits in the range of 15–74 ka (90% confidence level). Moreover, Hou et al. (2019) found a high degree of consistency between the depth -  $\delta^{18}\text{O}$  profiles of the Guliya and Chongce ice cores, and argued that the Guliya ice core might cover a similar age range as the Chongce core. Several factors could lead to difference in ice core age, such as the difference in annual precipitation, base topography, ice cap dynamics and drilling locations. However, the new estimates of the bottom ages of the ZK ice core call for further investigation in the significant difference between the Guliya and all other Tibetan ice core chronologies.

## **5.2 The implication of the bottom age of SLNS ice core**

Both the SLNS and Dundee ice cores were recovered from the western Qilian Mountains (Fig. 1). In 1987, the Dundee ice cores (139.8 m, 136.6 m and 138.4 m in length, respectively) were drilled to bedrock from the Dundee ice cap (38°6'N, 96°24'E, 5325 m asl). The 139.8 m Dundee ice core was previously dated to be 40 ka BP at the depth of 5 m above the bedrock, and potentially >100 ka BP at the ice-bedrock contact (Thompson et al., 1989). Later, a single  $^{14}\text{C}$  age of  $6.24 \pm 0.33$  ka BP was determined for a sample collected close to bedrock (exact distance above the bedrock unavailable) (Thompson et al., 2005). The  $^{14}\text{C}$  cal age of  $6.62 \pm 0.82$  ka BP



for a sample at 0.03 m above the bedrock of the SLNS ice core is in good agreement with  $6.24 \pm 0.33$  ka of the Dundee ice core sample, suggesting that the Dundee ice core may be of Holocene origin (Thompson et al., 2005).

## 195 **6 Conclusions**

We presented the  $^{14}\text{C}$  ages of two new Tibetan bottom ice cores, providing additional support for the Holocene origin of Tibetan ice cores. These results are much younger than the original chronology for the Guliya ice core, and could have a significant impact on the interpretation of climate record of the region. In order to resolve the  
200 chronology discrepancy between the Guliya and the other Tibetan ice cores, it is necessary to explore more independent lines of evidence, especially from absolute dating techniques (e.g.  $^{14}\text{C}$ ,  $^{36}\text{Cl}$ ,  $^{10}\text{Be}$  and  $^{81}\text{Kr}$ ) and ice core gas measurements (e.g.  $\text{CH}_4$ , the isotopic composition of atmospheric  $\text{O}_2$ ). Moreover, the FAIR (Findable, Accessible, Interoperable and Reusable) sharing of the Tibetan ice core original  
205 datasets (e.g., water isotopes, major ions, dust, gas measurements) would provide tremendous benefit for future research in this field.

**Data availability.** The  $^{14}\text{C}$  data of the ZK and SLNS ice cores is provided in Tables S1 and S2.

210

**Author contribution.** SH conceived this study, drilled the ice cores, and wrote the paper with contributions from SW, MS and TMJ. LF, TMJ and MS measured the  $^{14}\text{C}$  samples. WZ prepared the figures with contributions from SH, MS and TMJ. All authors contributed to discussion of the results.

215

**Competing interests.** The authors declare no conflict of interest.

**Acknowledgments.** Thanks are due to many scientists, technicians, graduate students and porters, especially to Yongliang Zhang and Yaping Liu, for their great efforts in  
220 the high elevations. This work was supported by the National Natural Science  
Foundation of China (91837102, 41830644 and 42021001) and the “333 Project” of  
the Jiangsu Province (BRA2020030).

## References

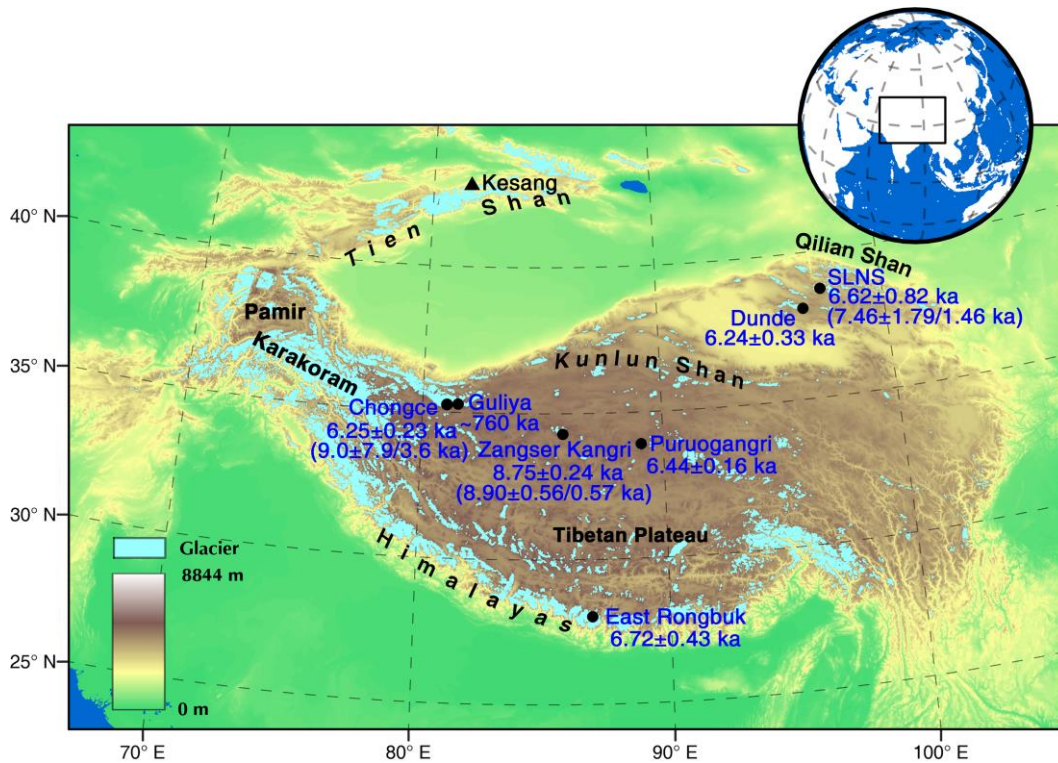
- 225 An, W., Hou, S., Zhang, W., Wang, Y., Liu, Y., Wu, S., and Pang, H.: Significant  
recent warming over the northern Tibetan Plateau from ice core  $\delta^{18}\text{O}$  records,  
Clim. Past, 12, 201–211, <https://doi.org/10.5194/cp-12-201-2016>, 2016.
- Breitenbach, S. F. M., Rehfeld, K., Goswami, B., Baldini, J. U. L., Ridley, H. E.,  
Kennett, D. J., Prufer, K. M., Aquino, V. V., Asmerom, Y., Polyak, V. J.,  
230 Cheng, H., Kurths, J., and Marwan, N.: COConstructing Proxy Records from Age  
models (COPRA), Clim. Past, 8, 1765–1779, <https://doi.org/10.5194/cp-8-1765-2012>, 2012.
- Cheng, H., Zhang, P. Z., Spötl, C., Edwards, R. L., Cai, Y. J., Zhang, D. Z., Sang, W.  
C., Tan, M., and An, Z. S.: The climatic cyclicity in semiarid-arid central Asia  
235 over the past 500,000 years, Geophys. Res. Lett., 39, L01705,  
<https://doi.org/10.1029/2011GL050202>, 2012.
- Gabrielli, P., Barbante, C., Bertagna, G., Bertó, M., Binder, D., Carton, A., Carturan,  
L., Cazorzi, F., Cozzi, G., Dalla Fontana, G., Davis, M., De Blasi, F., Dinale,  
R., Dragà, G., Dreossi, G., Festi, D., Frezzotti, M., Gabrieli, J., Galos, S. P.,  
240 Ginot, P., Heidenwolf, P., Jenk, T. M., Kehrwald, N., Kenny, D., Magand, O.,

- Mair, V., Mikhalenko, V., Lin, P. N., Oeggl, K., Piffer, G., Rinaldi, M., Schotterer, U., Schwikowski, M., Seppi, R., Spolaor, A., Stenni, B., Tonidandel, D., Uglietti, C., Zagorodnov, V., Zanoner, T., and Zennaro, P.: Age of the Mt. Ortles ice cores, the Tyrolean Iceman and glaciation of the highest summit of South Tyrol since the Northern Hemisphere Climatic Optimum, *The Cryosphere*, 10, 2779–2797, <https://doi.org/10.5194/tc-10-2779-2016>, 2016.
- Herren, P., Eichler, A., Machguth, H., Papina, T., Tobler, L., Zapf, A., and Schwikowski, M.: The onset of Neoglaciation 6000 years ago in western Mongolia revealed by an ice core from the Tsambagarav mountain range, *Quat. Sci. Rev.*, 69, 59-68, <http://dx.doi.org/10.1016/j.quascirev.2013.02.025>, 2013.
- Hou, S., Jenk, T. M., Zhang, W., Wang, C., Wu, S., Wang, Y., Pang, H., and Schwikowski, M.: Age ranges of the Tibetan ice cores with emphasis on the Chongce ice cores, western Kunlun Mountains, *The Cryosphere*, 12, 2341–2348, <https://doi.org/10.5194/tc-12-2341-2018>, 2018.
- Hou, S., Zhang, W., Pang, H., Wu, S., Jenk, T. M., Schwikowski, M., and Wang, Y.: Apparent discrepancy of Tibetan ice core  $\delta^{18}\text{O}$  records may be attributed to misinterpretation of chronology, *The Cryosphere* 13, 1743-1752, <https://doi.org/10.5194/tc-13-1743-2019>, 2019.
- Jenk, T., Szidat, S., Schwikowski, M., Gäggeler, H., Wacker, L., Synal, H., and Saurer, M.: Microgram level radiocarbon ( $^{14}\text{C}$ ) determination on carbonaceous particles in ice, *Nucl. Instrum. Methods Phys. Res. Sect. B*, 259, 518-525, <https://doi.org/10.1016/j.nimb.2007.01.196>, 2007.

- 265 Jenk, T., Szidat, S., Bolius, D., Sigl, M., Gäggeler, H., Wacker, L., Ruff, M.,  
Barbante, C., Boutron, C., and Schwikowski, M.: A novel radiocarbon dating  
technique applied to an ice core from the Alps indicating late Pleistocene ages,  
J. Geophys. Res., 114, D14, <https://doi.org/10.1029/2009jd011860>, 2009.
- Liu, Y., Hou, S., Wang, Y., and Song, L.: Distribution of borehole temperature at four  
270 high-altitude alpine glaciers in Central Asia. J. Mountain Sci., 6(3), 221-227,  
<https://doi.org/10.1007/s11629-009-0254-9>, 2009.
- Ramsey, C. B. and Lee, S.: Recent and planned developments of the program Oxcal,  
Radiocarbon, 55, 720-730, [https://doi.org/10.2458/azu\\_js\\_rc.55.16215](https://doi.org/10.2458/azu_js_rc.55.16215), 2013.
- Reimer, P., Bard, E., Bayliss, A., Beck, J., Blackwell, P., Ramsey, C., Buck, C.,  
275 Cheng, H., Edwards, P., Friedrich, M., Grootes, P., Guilderson, T., Haflidason,  
H., Hajdas, I., Hatté, C., Heaton, T., Hoffmann, D., Hogg, A., Hughen, K.,  
Kaiser, K., Kromer, B., Manning, S., Niu, M., Reimer, R., Richards, D., Scott,  
E., Southon, J., Staff, R., Turney, C., and van der Plicht, J.: IntCal13 and  
Marine13 radiocarbon age calibration curves 0-50,000 years cal B.P.,  
280 Radiocarbon, 55, 1869-1887, [https://doi.org/10.2458/azu\\_js\\_rc.55.16947](https://doi.org/10.2458/azu_js_rc.55.16947),  
2013.
- Shi, Y., Li, S., Ye, B., Liu, C., & Wang, Z. (2008). Concise Glacier Inventory of  
China [in Chinese]. Shanghai, China: Shanghai Popular Science Press.
- Thompson, L. G., Mosley-Thompson, E., Davis, M., Bolzan, J., Dai, J., Klein, L.,  
285 Yao, T., Wu, X., Xie, Z., and Gundestrup, N.: Holocene-late pleistocene  
climatic ice core records from Qinghai-Tibetan Plateau, Science, 246, 474-  
477, <https://doi.org/10.1126/science.246.4929.474>, 1989.
- Thompson, L. G., Yao, T., Davis, M. E., Henderson, K. A., Mosley-Thompson, E.,  
Lin, P.-N., Beer, J., Synal, H.-A., Cole-Dai, J., and Bolzan, J.F.: Tropical

- 290 climate instability: the last glacial cycle from a Qinghai-Tibetan ice core,  
Science, 276, 1821-1825, <https://doi.org/10.1126/science.276.5320.1821>,  
1997.
- Thompson, L. G., Davis, M., Mosley-Thompson, E., Lin, P., Henderson, K., and  
Mashiotta, T.: Tropical ice core records: evidence for asynchronous glaciation  
295 on Milankovitch timescales, *J. Quat. Sci.*, 20, 723-733,  
<https://doi.org/10.1002/jqs.972>, 2005.
- Thompson, L., Yao, T., Davis, M., Mosley-Thompson, E., Wu, G., Porter, S., Xu, B.,  
Lin, P., Wang, N., Beaudon, E., Duan, K., Sierra-Hernández, M., and Kenny,  
D.: Ice core records of climate variability on the Third Pole with emphasis on  
300 the Guliya ice cap, western Kunlun Mountains, *Quat. Sci. Rev.*, 188, 1-14,  
<https://doi.org/10.1016/j.quascirev.2018.03.003>, 2018.
- Tian, L., Ritterbusch, F., Gu, J., Hu, S., Jiang, W., Lu, Z., Wang, D., and Yang, G.:  
<sup>81</sup>Kr dating of the Guliya ice cap, Tibetan Plateau, *Geophys. Res. Lett.*, 46,  
6636–6643, <https://doi.org/10.1029/2019GL082464>, 2019.
- 305 Uglietti, C., Zapf, A., Jenk, T., Sigl, M., Szidat, S., Salazar, G., and Schwikowski, M.:  
Radiocarbon dating of glacier ice: overview, optimisation, validation and  
potential, *The Cryosphere* 10, 3091-3105, [https://doi.org/10.5194/tc-10-3091-](https://doi.org/10.5194/tc-10-3091-2016)  
2016, 2016.
- Zhang, Z., Hou, S., and Yi, S.: The first luminescence dating of Tibetan glacier basal  
310 sediment, *The Cryosphere*, 12, 1-6, <https://doi.org/10.5194/tc-12-1-2018>, 2018.
- Zhong, Z. P., Solonenko, N.E., Gazitúa, M. C., Kenny, D. V., Mosley-Thompson, E.,  
Rich, V. I., Van Etten, J. L., Thompson, L. G., and Sullivan, M. B.: Clean low-  
biomass procedures and their application to ancient ice core microorganisms,  
*Front. Microbiol.*, 9, 1-15, <https://doi.org/10.3389/fmicb.2018.01094>, 2018.

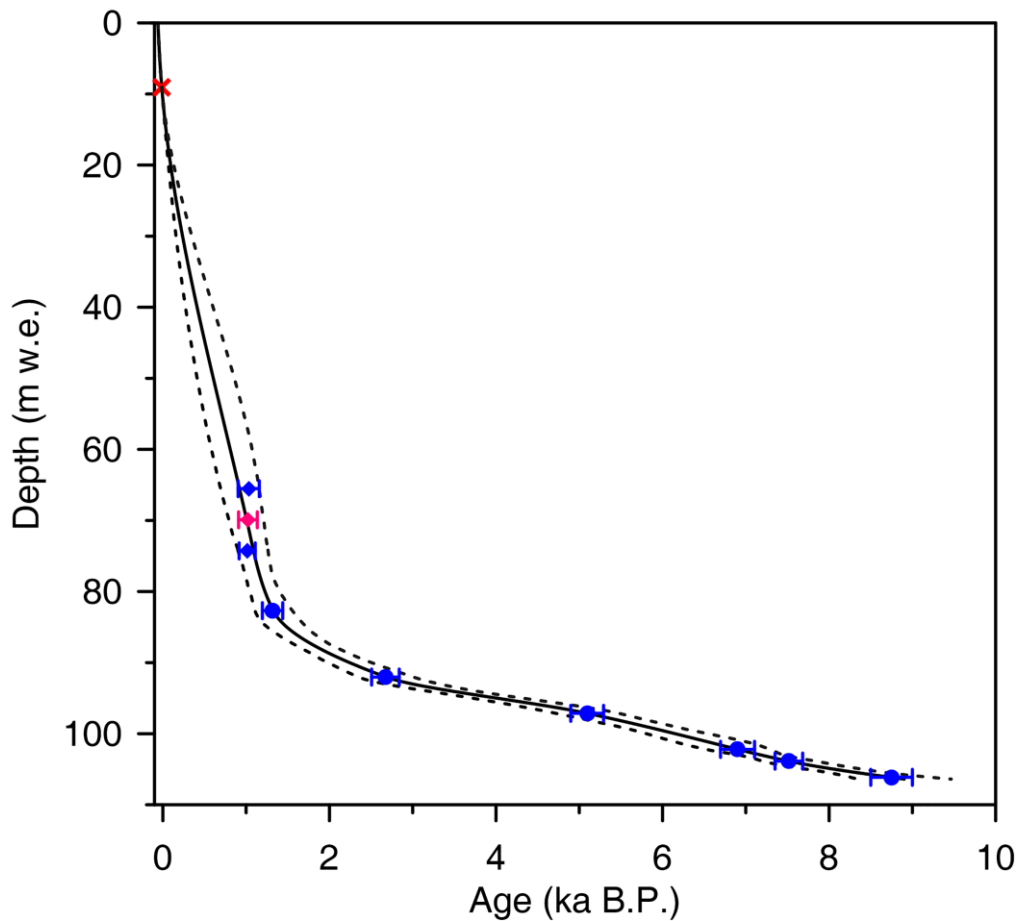
315 Zhong, Z. P., Solonenko, N.E., Li, Y. F., Gazitúa, M. C., Roux, S., Davis, M. E.,  
Van Etten, J. L., Mosley-Thompson, E., Rich, V. I., Sullivan, M. B., and  
Thompson, L. G.: Glacier ice archives fifteen-thousand-year-old viruses,  
bioRxiv, <https://doi.org/10.1101/2020.01.03.894675>, 2020.



320

Figure 1. Map showing the locations of ice core drilling sites. The numbers for each site except Guliya are the oldest measured  $^{14}\text{C}$  ages, while the number inside the bracket is the estimated ice age at the ice-bedrock contact. Data of glaciers are from the Global Land Ice Measurements from Space (GLIMS, available at <http://www.glims.org>). The topographic data were extracted from ETOPO1 elevations global data, available from National Oceanic and Atmospheric Administration at <http://www.ngdc.noaa.gov/mgg/global/global.html>.

325



330 Figure 2. The age–depth relations of the ZK ice core based on 2000 Monte Carlo  
simulations fitting the absolute dated age horizons. Solid black lines indicate the mean  
values and dotted lines indicate the  $1\sigma$  confidence interval. The red cross stands for  
the reference layer of  $\beta$ -activity peak in 1963 (An et al., 2016). Blue circles show the  
calibrated WIOC  $^{14}\text{C}$  ages, and red dot represents the average of the ZK-1 and ZK-2  
335 ages at their average depth. Errors bars represent the  $1\sigma$  uncertainty. Note that ZK1  
and ZK-2 are not included in the Monte Carlo simulations, but both are located within  
the  $1\sigma$  confidence envelopes.



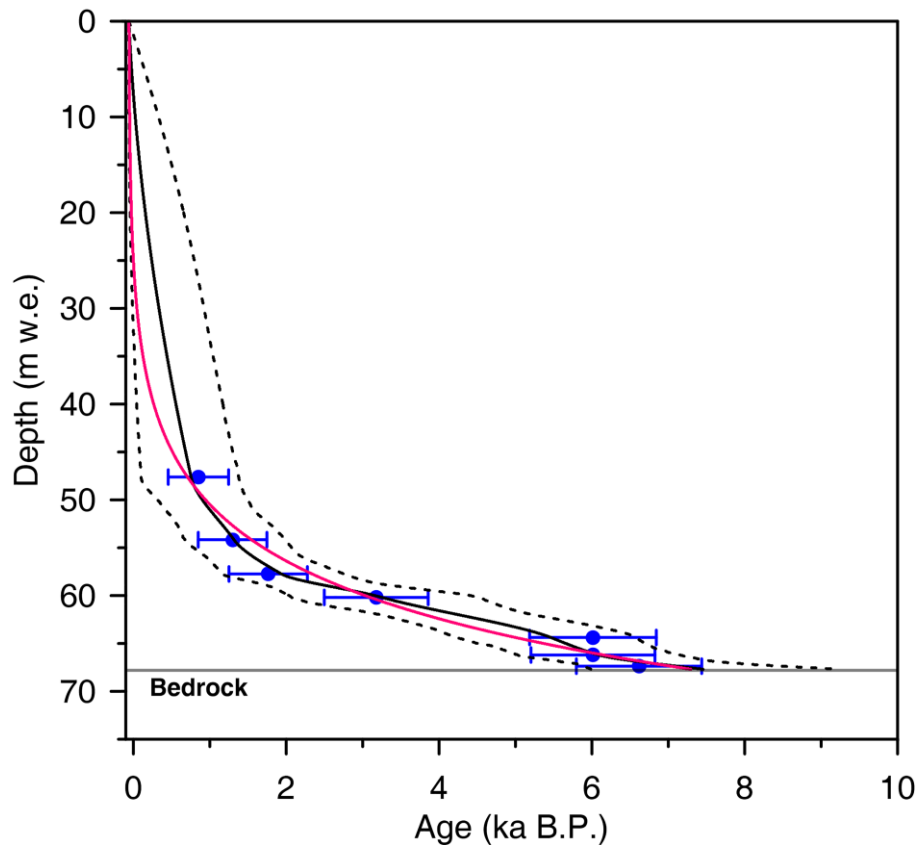


Figure 3. The age–depth relationships of the SLNS ice core based on 2000 Monte  
 340 Carlo simulations fitting the absolute dated age horizons. Solid black line indicates  
 model mean and dotted lines indicate the  $1\sigma$  confidence interval. The blue dots stand  
 for the calibrated  $^{14}\text{C}$  ages with  $1\sigma$  error bar. The red line shows the depth–age profile  
 modeled by an exponential regression.