

Airborne radionuclides and heavy metals in High Arctic terrestrial environment as the indicators of sources and transfers of contamination

Edyta Łokas¹, Agata Zaborska², Ireneusz Sobota³, Paweł Gaca⁴, Andrew Milton⁴, Paweł Kocurek⁵, Anna Cwaneł¹

¹Department of Nuclear Physical Chemistry, Institute of Nuclear Physics Polish Academy of Sciences, Kraków, 31-342, Poland

²Marine Chemistry and Biochemistry Department, Institute of Oceanology Polish Academy of Sciences, Sopot, 81-712, Poland

³Department of Hydrology and Water Management, Polar Research Centre, Nicholas Copernicus University, Toruń, 87-100, Poland

⁴Ocean and Earth Science, University of Southampton, National Oceanography Centre, European Way, Southampton, SO14 3ZH United Kingdom

⁵Research and Development Laboratory for Aerospace Materials, Rzeszow University of Technology, Rzeszow, 35-959, Poland

Correspondence to: Edyta Łokas (Edyta.Lokas@ifj.edu.pl)

- 15 **Abstract.** A survey of airborne radioactive isotopes (^{137}Cs , ^{238}Pu , $^{239+240}\text{Pu}$, ^{241}Am and ^{210}Pb) and trace metals (Pb, Cu, Zn, Cd, Fe, Al) in tundra soils and cryoconite hole material sampled from several locations in the Kaffiøyra region of Spitsbergen revealed significant variability in spatial concentration. Lithogenic radionuclides (^{230}Th , ^{232}Th , ^{234}U , ^{238}U) show less variability than the airborne radionuclides because their activity concentrations are controlled by mixing of local material derived from different types of bedrock.
- 20 Activity ratios of the artificial radionuclides in most cryoconite samples differ from global fallout signatures. The contribution of radionuclides from additional and more specific sources might be enhanced by non-continuous exposure of cryoconite to atmospheric deposition. We assumed that the main source of Pu, which was detected only in cryoconite samples, is derived from nuclear tests and non-exploded weapons-grade material. Approximately one third of the total observed Pu activity concentration is ^{238}Pu originating from a SNAP9A satellite re-entry, which was powered by a ^{238}Pu
- 25 thermoelectric generator. In samples from Waldemarbreen the influence of glacial local morphology on the capability of cryoconite for trapping and accumulating airborne radionuclides is apparent. Local glacial morphology plays an important role for determining the accumulation of airborne pollutants. Trace metal concentrations in soils were typical or slightly higher than concentrations characteristic for the natural background; the $^{206}\text{Pb}/^{207}\text{Pb}$ signature also was close to the natural ratio of the parent rocks. Conversely, trace metal concentrations in cryoconite samples (Pb and Cd) were higher than in soil
- 30 samples and exceeded natural values. Cryoconite is an effective monitor of the spread of artificial radionuclides and heavy metals in their surrounding environment.

1 Introduction

The radioactive nuclides in the environment originate from both natural and anthropogenic sources. The present work is focused on the ^{137}Cs , $^{238,239,240}\text{Pu}$, and ^{241}Am which have been produced through nuclear fission and neutron activation processes and have been released to the environment mainly in the second half of the 20th century. The main sources of anthropogenic radionuclides in the Northern Hemisphere are: (i) nuclear weapon tests, atmospheric explosions (e.g. Novaya Zemlya, Semipalatinsk, Nevada, etc.); (ii) nuclear accidents (e.g. Kyshtym-1957, Lake Karchay-1968; Tomsk-1993; Chernobyl-1986; Fukushima-2011); (iii) the disintegration of satellites powered by nuclear thermo-electric generators (e.g. SNAP9A-1964, Cosmos 958-1978). Relatively low but constant releases of artificial radioisotopes are also associated with the reprocessing of spent nuclear fuel and energy generation in nuclear power plants. Heavy metals are natural elements of the Earth's crust. Since the beginning of the industrial era (from ~1850) the deposition of metals in to the environment due to human activities has increased nearly 10 times (Nriagu, 1996). The emission of heavy metals increased substantially after World War II and is still increasing in some areas. The primary sources of anthropogenic heavy metals include industry, mining, agriculture, fuel burning, waste disposal and transportation (Pacyna and Pacyna, 2001). Artificial radionuclides and heavy metals are transported across the world mainly via the atmosphere, oceanic currents and rivers. These materials can be found in remote Earth locations e.g. the polar cryosphere. Elevated radionuclide and heavy metal levels have been reported in Asian and European glaciers (Barbante et al., 2004; Aizen et al., 2009; Eyrikh et al., 2017; Baccollo et al., 2017) and in remote Arctic and Antarctic areas (Hur et al., 2007; Singh et al., 2013).

The most significant quantities of these pollutants on glaciers are most likely stored in cryoconite granules and micro-fauna (Segawa et al., 2013; Łokas et al., 2016; Baccollo et al., 2017; Zawierucha et al., 2018). Cryoconite granules are aggregates of mineral and organic components, mainly composed of archaea, algae, cyanobacteria, fungi and heterotrophic bacteria (Cook et al., 2015; Simon et al., 2002; Takeuchi et al., 2001a,b; Hodson et al., 2008). Cyanobacteria play a crucial role in the formation of these aggregates as they produce extracellular polymeric substances (EPS) whose adhesive properties enhance the accumulation of mineral dust and micro-organisms (Gadd 2004; Francis 2007). Cryoconite holes are formed on the ablation zone of glaciers and constitute nutrient-rich pools with diverse biota within the supraglacial zone (Wharton et al., 1985; Cook et al., 2016). Dark-colored cryoconite significantly increase the absorption of solar light by glaciers, enhancing and accelerating melting processes (Simon et al., 2002; Takeuchi et al., 2001a,b; Hodson et al., 2008). Glaciers in Canada, the Russian Arctic, Alaska, Antarctica and Greenland are projected to lose about 40 % of their volume by the end of 2100; Central Europe, low-latitude South America, Caucasus, North Asia, Western Canada and US are expected to lose about 80 % of their volume or entirely disappear within decades at current climatic conditions (Radic et al., 2014). Cryoconite granules contain high concentrations of contaminants and can persist on glacier surfaces for several decades (Łokas et al., 2014). As glacier ice disappears, their contents are deposited on freshly exposed areas. The discovery of hot spots of radioactivity in the proglacial zones of Spitsbergen glaciers (Łokas et al., 2014; Łokas et al., 2017b) provided evidence that cryoconite-derived contaminants were dispersed by meltwater channels and accumulated in depressions of the

glacier forefield. The monitoring and fate of anthropogenic radionuclides and heavy metal distribution is important as both pose a potential threats to the environment. During intense cryosphere melting contaminants accumulated over many decades on glacier surfaces are released and can pollute local vegetation, surface waters and even drinking water sources (Dong et al., 2017). Additionally, the determination of Pu isotopes, ^{241}Am and ^{137}Cs in cryoconite has great potential for monitoring the environmental impact of military nuclear activities, the rising number of nuclear events in civilian nuclear installations and the growing risk of nuclear terrorism and undeclared nuclear activities.

The main objective of this study is to evaluate the concentrations of artificial (^{137}Cs , $^{238,239+240}\text{Pu}$, ^{241}Am) and natural (^{210}Pb , ^{230}Th , ^{232}Th , ^{234}U , ^{238}U) radionuclides and trace metals (Pb, Cu, Zn, Cd, Fe, Al) in cryoconite holes and tundra soils sampled in several locations in the Kaffiøyra region (Spitsbergen) and to identify and constrain the different sources of contamination based on the isotopic ratios of measured radionuclides and metals ($^{238}\text{Pu}/^{239+240}\text{Pu}$, $^{241}\text{Am}/^{239+240}\text{Pu}$, $^{239+240}\text{Pu}/^{137}\text{Cs}$, $^{240}\text{Pu}/^{239}\text{Pu}$, $^{206}\text{Pb}/^{207}\text{Pb}$ and $^{208}\text{Pb}/^{206}\text{Pb}$).

2 Data and methods

2.1 Study area

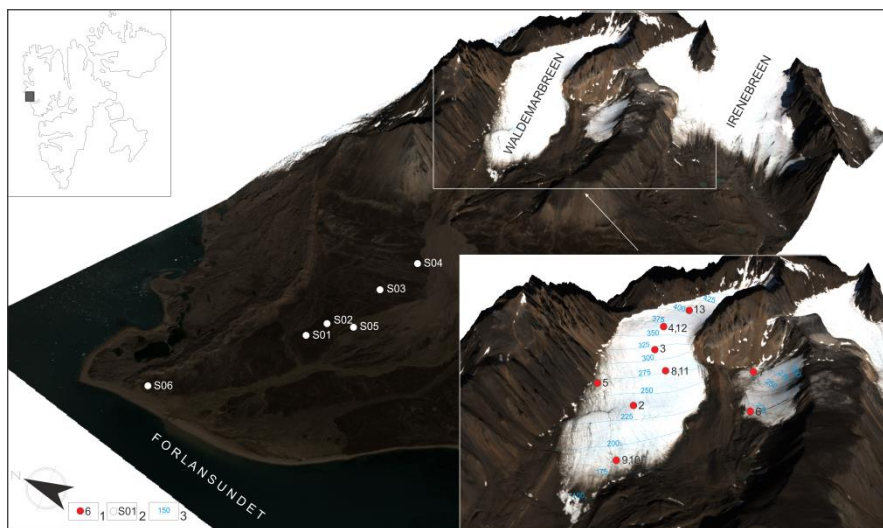
The Kaffiøyra region (Fig. 1), located in the north-western Spitsbergen, the adjoining Aavatsmarkbreen (75 km²) and the Dahlbreen (132 km²) together comprise an area of about 310 km² (Sobota et al., 2016). It is a coastal lowland at Forlandsundet (Forland Sound) and accounts for 12 % of the area of Oscar II Land. Along with Kaffiøyra, which is 14 km long and 4 km wide, seven land glaciers are located in this region. The main pedogenetic processes in the Kaffiøyra region consist of the accumulation of organic material, gleying and decarbonation. Cryogenic processes, which overlap the pedogenetic processes, also play an important role in the genesis of the soils. The substantial moisture content of the surface layers and stagnant waters result in a shallow permafrost (Plichta, 2005). During 1996–2015, the greatest average thickness of active permafrost (215 cm) was recorded at a location in the moraine. A much lower mean value was recorded on the beach (126 cm). An active layer in the tundra reached on average a depth of 150 cm (Sobota et al. 2018). Climate research in the Kaffiøyra region has been conducted since 1975. The increase in air temperature noted during the study confirms the general trend observed in Svalbard and in many areas of the Arctic (Nørdli et al., 2014). In the years 1997–2016 the average air temperature in the region during the summer season was 5.4°C.

Glaciers of this region are polythermal (Sobota, 2009, 2011). Since their maximum extent in the late 19th and early 20th centuries to 2015, the total area of this region's valley glaciers has decreased on average by about 43 % (Sobota et al. 2016). The Waldemarbreen is an alpine-type glacier running down the valley towards the Kaffiøyra. It contains one accumulation zone and a glacier tongue in the valley. The area of the glacier is 2.40 km² (Sobota, 2017). It borders the Prins Heinrichfjella ridge in the north and east (500–770 m above sea level), and Gråfjellet (300–350 m) in the south. The glacier consists of two distinct parts separated by a medial moraine. The mean annual mass balance of the Waldemarbreen in 1996–2015 was -0.72 m w.e. (Sobota et al. 2016), with very significant ablation in 2014. Since 1909, the glacier has been receding

by 8 m a^{-1} . Between 1995–2009 the recession rate accelerated to 10 m a^{-1} , and between 2000–2009 reached 11 m a^{-1} (Sobota and Lankauf, 2010). From the time of maximum advance to 2015 the Waldemarbreen area has decreased by 31.4 % with an average annual recession of 8 m a^{-1} (Sobota et al., 2016).

2.2 Field campaign

5 Sample locations are shown in Fig. 1. Soil samples were collected in 2009 (coded: S01-S06). Sample sites represent accumulations of typical tundra. These areas are predominantly covered with dry moss and lichen tundra with communities of *Saxifraga opositifolia*, *Salix polaris* – *Sanionia uncinata*, *Luzula arcuata* ssp. *confusa* – *Cetrariella delisei* – *Scorpidium* *revolvens* (Sobota et al. 2018). Soil profiles S01-S06 were collected at increasing distances from the front of Waldemarbreen (soil profile S06 was located on the flat outwash fan at the foreland of the moraine ridge of Aavatsmarkbreen). The profile
10 depths varied from 12 to 17 cm. All profiles were covered by a layer of organic material. Recovered soil cores were divided into 1–2 cm sub-samples and dried at 105° C to a constant weight, passed through a 2 mm sieve and then prepared for radionuclide analysis. Additionally, twelve cryoconite samples (coded: 2-13) were collected in the Waldemarbreen in August-September 2014. The samples were taken from cryoconite holes at different altitudes, depths and surface areas (see Tab. S1). Material was collected with disposable plastic Pasteur pipettes and transferred to 15 cm^3 plastic test tubes.



15

Figure 1. Study area location. Profile S01-S06 were collected at increasing distances from the front of Waldemarbreen and cryoconite samples (2-13) from different altitudes of this glacier.

2.3 Methods

2.3.1 Radionuclide analyses

20

Gamma emitting radionuclides (^{137}Cs and ^{210}Pb) were measured by planar HPGe (high-purity germanium) detector. The activities of ^{137}Cs were determined using its emission peak at 662 keV and for ^{210}Pb the 46.6 keV. Corrections were

made for the effect of self-absorption of low-energy γ -rays (46.6 keV) within the sample, although these corrections were insignificant because of the very low sample weight (2 to 12 g). The activities of ^{238}Pu , $^{239+240}\text{Pu}$, ^{241}Am , $^{234,238}\text{U}$ and $^{230,232}\text{Th}$ were determined for 0.5–1.15 g cryoconite samples and 5 g dried soil samples. Organic matter contents were determined by loss on ignition (LOI) at 600° C for 6 hours. The samples were then dissolved using concentrated acids (HF, HNO₃, HCl).
5 Details of the sequential radiochemical procedure used for determination of ^{238}Pu , $^{239+240}\text{Pu}$, ^{241}Am , $^{234,238}\text{U}$ and $^{230,232}\text{Th}$ are described in previous publications (Łokas et al., 2010; Łokas et al., 2018). The $^{240}\text{Pu}/^{239}\text{Pu}$ atom ratio was determined using a Thermo Fisher Scientific Neptune MC-ICP-MS (analytical method based on Taylor et al. 2001; Łokas et al., 2018). The combined measurement uncertainties of activity concentrations, which include counting statistics and counting efficiency uncertainties, are reported as 1 σ . The Environmental Radioactivity Laboratory of the Henryk Niewodniczanski Institute of
10 Nuclear Physics holds an ISO17025 accreditation for gamma-spectrometric measurements and Pu analyses by alpha-particles spectrometry.

2.3.2 Heavy metal analyses

Sub-samples (0.5 g) were taken for measurement of selected heavy metals considered to be important anthropogenic contaminants (Pb, Cu, Zn, Cd). These metals and others (Fe, Al, Ni, Cr, Mn) were measured by flame atomic
15 absorption spectrometry (AAS Shimadzu 6800) using deuterium background correction. Cd and Pb stable isotope ratios were measured by ICP-MS (Perkin-Elmer Sciex ELAN 9000). Measurement procedures are described in detail in Zaborska et al. (2017). Metal enrichment factors (EF) were calculated according to the formula detailed in Zaborska et al. (2017). Mean background metal concentrations were taken from literature for the Hornsund region. The fraction of anthropogenic Pb (Pb_{ant}) was calculated according to the formula detailed in Zaborska et al. (2017). The excess $^{206}\text{Pb}/^{207}\text{Pb}$ ($^{206}\text{Pb}/^{207}\text{Pb}_{\text{excess}}$)
20 ratio calculation was used to source Pb pollution (Farmer et al., 1996; Bindler et al., 2001). The quality control and assurance for this method is presented in Zaborska et al. (2017).

Statistical analyses

Regression analysis was performed to find correlations between particular radionuclides and metal concentrations.
25 The correlations characterized by $r > 0.5$ are assumed to show moderate correlation, with $r > 0.7$ indicating a strong correlation (eg. Mukaka, 2012). The nonparametric Kruskal-Wallis test was used to observe the difference between radionuclide and metal concentrations in soil and cryoconite samples. All statistical calculations were performed using STATISTICA 10.0 (StatSoft, Inc. 2011).

3 Results

30 3.1 Radionuclide contents and activity ratios in tundra soil profiles and cryoconite samples

Activity concentrations and inventories of anthropogenic radionuclides (^{137}Cs , ^{238}Pu , $^{239+240}\text{Pu}$, ^{241}Am) for tundra soil profiles and for cryoconite are shown in Tab. S2, Fig. 2 and Tab. S4, Fig. 2, respectively. The radionuclide inventory is defined here

as the activity of a given radionuclide contained in the soil column at unit surface area. Most of the profiles have concordant depth distributions of all artificial radionuclide activity with distinct peaks occurring in the surface or initial sub-surface layers. The highest activity concentrations of anthropogenic radionuclides (65 ± 7 Bq/kg for ^{137}Cs , 0.09 ± 0.01 Bq/kg for ^{238}Pu , 2.13 ± 0.16 Bq/kg for $^{239+240}\text{Pu}$ and 0.90 ± 0.06 Bq/kg for ^{241}Am) are observed in profile S04 at 1 cm depth where significant amounts of organic matter were observed (21 % LOI). Profile S02 shows no detectable ^{137}Cs (with a minimal detectable activity MDC range of 0.1 to 3 Bq kg^{-1}). Activities of other radionuclides in this profile were not determined. In most samples activity concentrations of ^{238}Pu are close to the detection limit, consequently activity ratios of $^{238}\text{Pu}/^{239+240}\text{Pu}$ were calculated for only 3 samples. The maximum activity concentrations for cryoconite are 2000 ± 300 Bq kg^{-1} for ^{137}Cs , 0.08 ± 0.02 to 2.1 ± 0.2 Bq kg^{-1} for ^{238}Pu , 0.09 ± 0.02 to 43 ± 3 Bq kg^{-1} for $^{239+240}\text{Pu}$ and 0.25 ± 0.06 to 25 ± 2 Bq kg^{-1} for ^{241}Am . All of these values are significantly higher than those observed in soil samples collected near this glacier.

The activity ratios of $^{238}\text{Pu}/^{239+240}\text{Pu}$, $^{239+240}\text{Pu}/^{137}\text{Cs}$ and $^{241}\text{Am}/^{239+240}\text{Pu}$, as well as atom ratios of $^{240}\text{Pu}/^{239}\text{Pu}$, were calculated to potentially distinguish the sources of these radionuclides in tundra soils and cryoconite samples. The mean $^{238}\text{Pu}/^{239+240}\text{Pu}$ activity ratios for tundra is 0.039 ± 0.010 , lower than for cryoconite at 0.050 ± 0.009 . The analysis of atom ratios of $^{240}\text{Pu}/^{239}\text{Pu}$ provides important information which potentially allows a more precise identification of the origin of Pu isotopes. Average $^{240}\text{Pu}/^{239}\text{Pu}$ atom ratios in the tundra profiles was 0.178 ± 0.003 , and 0.147 ± 0.009 in cryoconite. The mean $^{239+240}\text{Pu}/^{137}\text{Cs}$ activity ratios in tundra (0.042 ± 0.010) is higher than in the cryoconite samples (0.020 ± 0.004). Average $^{241}\text{Am}/^{239+240}\text{Pu}$ activity ratios for tundra and cryoconite were comparable (0.46 ± 0.07 and 0.47 ± 0.07).

Average values of the radionuclide inventories calculated for all of these profiles are: 0.66 ± 0.14 Bq m^{-2} for ^{238}Pu , 20 ± 2 Bq m^{-2} for $^{239+240}\text{Pu}$, 9 ± 1 Bq m^{-2} for ^{241}Am and 450 ± 70 Bq m^{-2} for ^{137}Cs .

Concentrations of the natural radioisotopes (^{210}Pb , $^{234,238}\text{U}$, $^{230,232}\text{Th}$) measured in the tundra soil profiles and cryoconite are shown in Tab. S3 and Tab. S5, respectively. Soil profile activity concentrations range from 15 ± 1 to 173 ± 4 Bq kg^{-1} for total ^{210}Pb , 13 ± 1 to 28 ± 2 Bq kg^{-1} for ^{234}U , 13 ± 1 to 30 ± 2 Bq kg^{-1} for ^{238}U , 9 ± 1 to 22 ± 2 Bq kg^{-1} for ^{230}Th and 8 ± 1 to 42 ± 3 Bq kg^{-1} for ^{232}Th . The highest activity concentration for ^{210}Pb was found in the surface layer of profile S04 (concentration in cryoconite was 12300 ± 600 Bq kg^{-1}). Activity concentrations for U and Th isotopes in cryoconite samples are slightly higher than those in soils. $^{234}\text{U}/^{238}\text{U}$ activity ratios in soils and cryoconite are similar.

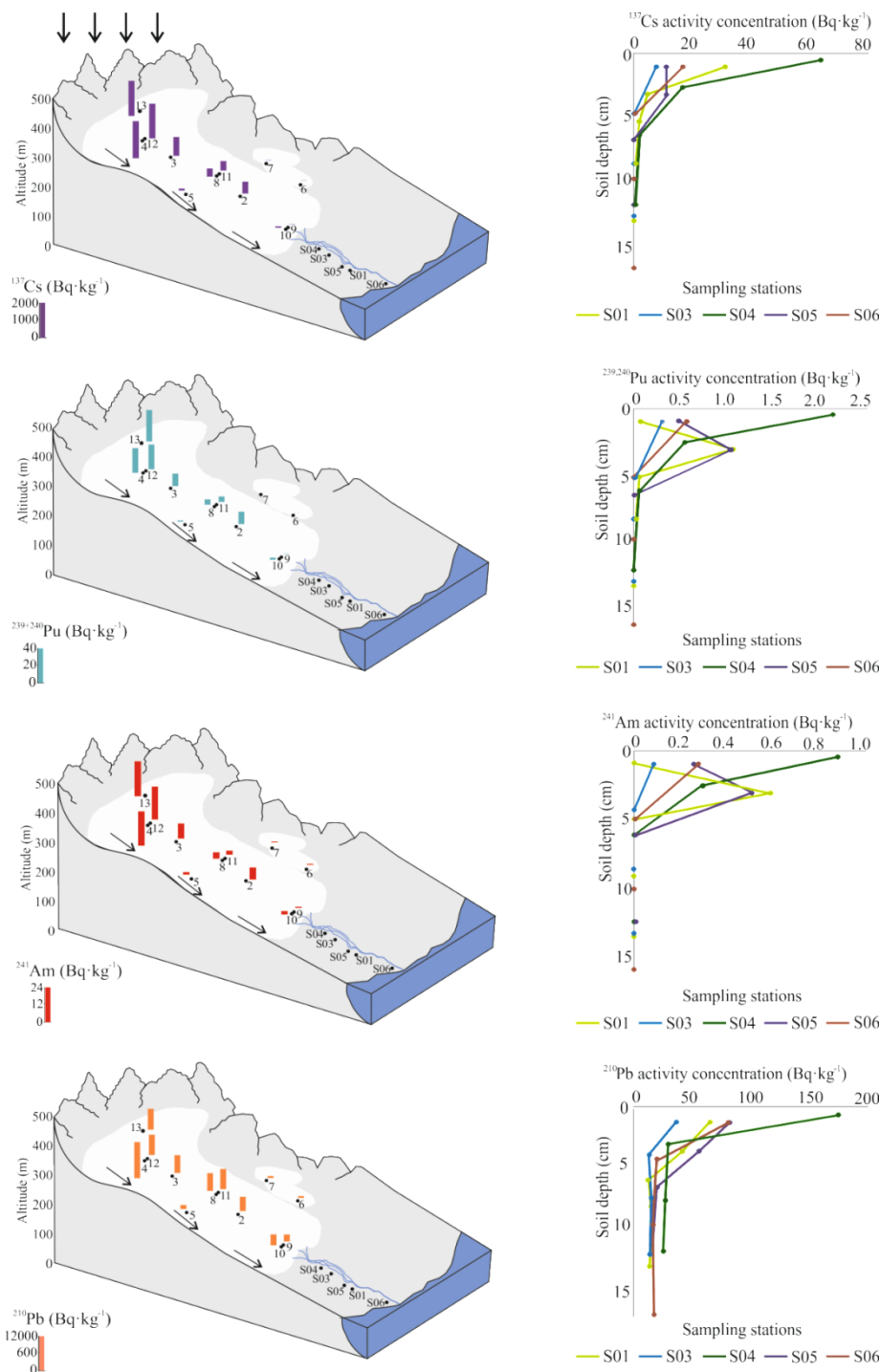


Figure 2. Schematic of Waldemarbreen with activity concentrations of atmospheric radionuclides (^{210}Pb , ^{137}Cs , $^{239,240}\text{Pu}$, ^{241}Am) in cryoconite and depth distribution in tundra soils.

3.2 Heavy metals analyses in tundra soil profiles and in cryoconite samples

The concentrations of metals and stable Pb isotope ratios ($^{206}\text{Pb}/^{207}\text{Pb}$, $^{208}\text{Pb}/^{206}\text{Pb}$) measured in soil and cryoconite samples are shown in Tab. S6 and S8, respectively. Pb and Cd concentrations in soils and cryoconite are shown in Figure 3. Pb concentrations varied from $9.6 \text{ mg}\cdot\text{kg}^{-1}$ to $25.9 \text{ mg}\cdot\text{kg}^{-1}$. Cd concentrations range from $0.05 \text{ mg}\cdot\text{kg}^{-1}$ to $0.6 \text{ mg}\cdot\text{kg}^{-1}$, Zn concentrations range from $45.1 \text{ mg}\cdot\text{kg}^{-1}$ to $76.9 \text{ mg}\cdot\text{kg}^{-1}$ and Cu concentrations range from $11.8 \text{ mg}\cdot\text{kg}^{-1}$ to $26.6 \text{ mg}\cdot\text{kg}^{-1}$. The concentrations in cryoconite were significantly higher than in soils. Pb concentrations ranged from $19.9 \text{ mg}\cdot\text{kg}^{-1}$ to $97.7 \text{ mg}\cdot\text{kg}^{-1}$. Cd concentrations varied from $0.2 \text{ mg}\cdot\text{kg}^{-1}$ to $0.6 \text{ mg}\cdot\text{kg}^{-1}$, Zn concentrations ranged from $59.6 \text{ mg}\cdot\text{kg}^{-1}$ to $97.5 \text{ mg}\cdot\text{kg}^{-1}$ and Cu concentrations ranged from $21.5 \text{ mg}\cdot\text{kg}^{-1}$ to $40.1 \text{ mg}\cdot\text{kg}^{-1}$. $^{206}\text{Pb}/^{207}\text{Pb}$ measured in soils ranged from 1.190 to 1.217 while $^{208}\text{Pb}/^{206}\text{Pb}$ ranged from 2.014 to 2.057; cryoconite values are very similar, ranging from 1.169 to 1.199 for $^{206}\text{Pb}/^{207}\text{Pb}$ and 2.025 to 2.061 for $^{208}\text{Pb}/^{206}\text{Pb}$. There was a significant correlation between Pb and Cu and Zn ($r=0.82$, $r=0.71$) in soils (Tab. S7) and cryoconite ($r=0.78$) (Tab. S9). Pb also correlated with naturally derived metals Ni and Co ($r=0.48$ - 0.59) in soils and in cryoconite Ni ($r=0.67$). Cu correlated with Zn ($r=0.77$) only in soils. Interestingly, Cd did not correlate with any of these metals in soils or cryoconite. Correlations between contaminating heavy metals and soil composition markers Fe and Al were assessed to test the influence of the natural variability of soil composition on metal concentration. Generally, there was no significant correlation in soils or cryoconite. The metal enrichment factors (normalized to Al) are generally comparable for soil and cryoconite samples and ranged from 1.1 to 1.8 for Pb, from 0.9 to 1.6 for Zn, from 0.8 to 2.1 for Cu and from 0.4 to 7.7 for Cd (Tab. S6) and from 1.5 to 6.1 for Pb, from 1.0 to 1.5 for Zn, from 1.3 to 2.3 for Cu and from 0.5 to 4.5 for Cd (Tab. S8), respectively. For most metals there were significant differences in concentrations observed in the soil and cryoconite samples (Tab. S10). The only exception is Cd which was similar (and elevated) in both environments. There was no difference in $^{208}\text{Pb}/^{206}\text{Pb}$ in soil and cryoconite samples. This is not surprising as this measure is less specific than $^{206}\text{Pb}/^{207}\text{Pb}$ (the $^{208}\text{Pb}/^{206}\text{Pb}$ coal burning signature has a similar ratio to a natural rock).

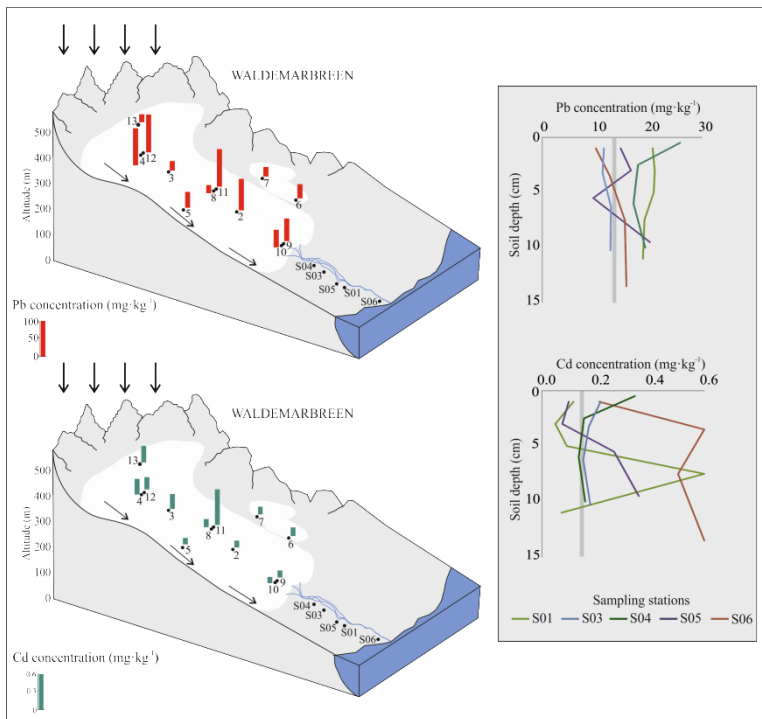


Figure 3. Concentrations of selected heavy metals (Pb, Cd) in cryoconite samples and tundra soil profiles.

4 Discussion

4.1. Radionuclides and heavy metals contamination

5 All soil profiles show activity concentrations and inventories typical of raised marine terraces covered by dry tundra in the western part of Spitsbergen (Łokas et al., 2014; 2017a,b; AMAP, 2015; Dowdall et al., 2003; Gwynn et al., 2004; Hardy et al., 1973). Retention of airborne radionuclides in tundra soils is facilitated by the presence of a well-developed organic horizon.

10 Cryoconite materials are highly enriched with atmospheric radionuclides compared to tundra soils. This enrichment can be explained to some extent by the focusing of fine-grained material, washed down into very small depressions where the cryoconite samples were collected, and also by the properties of cryoconite material. Cryoconite granules are mixtures of mineral particles, organic matter and microorganisms which can retain and concentrate airborne radionuclides due to the metal-binding properties of extracellular substances that are excreted by microorganisms (Gadd 2004; Francis 2007). Differences in activity concentrations of anthropogenic radionuclides (^{137}Cs , Pu isotopes and ^{241}Am) found among the
 15 cryoconite samples reflect the different locations of sampling sites, morphological features and organic material content. A significant correlation was observed between the amount of organic matter present and the concentration of all airborne radionuclides ($r=0.79-0.83$). We also note a significant correlation between ^{210}Pb , ^{137}Cs , Pu isotopes and ^{241}Am with altitude ($r=0.64-0.91$) and the location of the cryoconite holes ($r=0.58-0.63$). This is not the case for ^{210}Pb ($r=0.38$). Cryoconite hole

depth correlates with ^{210}Pb and Pu isotopes ($r=0.60-0.68$) (Tab. S8). Cryoconite samples collected at the highest locations (4, 12, 13) with the largest hole surface area (Tab. S1) were characterised by the highest observed activity concentrations. These three points were located close to each other so the material deposited could have originated from the same source and migrated with supraglacial streams. In contrast, sampling points 5, 6, 7 which were located close to the moraine at lower altitude were characterised by the lowest activity concentrations of anthropogenic radionuclides. These materials could have been washed out or mixed with mineral particles from the moraine. The highest ^{210}Pb activity concentration was observed in sample 4 ($>12000 \text{ Bq kg}^{-1}$). More uniform and comparable values ($\sim 5000 \text{ Bq kg}^{-1}$) were found in cryoconite samples 3, 8, 11, 12, 13. This ^{210}Pb distribution is very similar to the distribution of anthropogenic radionuclides. Cryoconite granules can be locally redistributed on the surface of ice, dependent on glacier morphology and altitude. It was noted that activity concentrations increase in relation to the altitude. Material deposited in the highest locations can migrate with supraglacial streams and be transported along with the glacier. Samples 4 and 13 were collected from typical cryoconite holes with the largest surface area (476 and 1200 cm^2) (Tab. S1). Regardless of the lifespan of individual cryoconite holes, their collapse does not imply removal of cryoconite from glacier surface as the dispersed cryoconite granules initiate formation of new holes (Takeuchi et al., 2001).

The constant delivery of ^{210}Pb from the atmosphere suggests that the concentration of this radionuclide in cryoconite material should be proportional to the exposure time, while high concentrations of the artificial radionuclides indicate significant contribution of material that was exposed to stratospheric or tropospheric fallout. The results show that ^{210}Pb is being deposited at a more constant rate; lower values for samples 3, 8, 11, 12, 13 may suggest that the majority of the material was already removed with melt waters or that material in these samples is younger than in sample 4 (thereby having had less contact time with the atmosphere).

The effect of glacial morphology on effective trapping and storing of radionuclides was also observed in the Georgia glacier (Łokas et al., 2018). The differences in radionuclide concentrations between sampling points and the lack of clear differences in the elevation gradient from terminus towards icefall may reflect the heterogeneous topography of the glacier tongue. In the Waldemarbreen we observed differences in the elevation gradient from the top of the ice.

Activity concentrations of $^{234,238}\text{U}$ and $^{230,232}\text{Th}$ show little variability within the profiles and do not differ from values reported for soils globally (UNSCEAR, 1993), in the tundra soils in northern Spitsbergen (Dowdall et al., 2003) and in south-western Spitsbergen (Łokas et al., 2017b). Soil activity concentrations of lithogenic radionuclides are related to their source minerals (Megumi et al., 1988) and are not influenced by the action of cryoconite. The presence of U and Th are the main elements contributing to natural terrestrial radioactivity. U isotopes (^{234}U and ^{238}U) in terrestrial samples (rocks, soils and sediments) are usually present in radioactive equilibrium. The main source of U in the natural environment is atmospheric precipitation of terrigenous material, soil resuspension and rock weathering.

Our data for U and Th in cryoconite samples are comparable to other reported data. Our previous paper (Łokas et al., 2018) showed similar results in cryoconite granules from the Georgia glacier, while on a Swiss glacier (Baccolo et al., 2017), ^{238}U and ^{230}Th are higher. The $^{234}\text{U}/^{238}\text{U}$ activity ratio measured in cryoconite granules suggests a state of radioactive equilibrium.

The $^{230}\text{Th}/^{232}\text{Th}$ activity ratio in cryoconite varies from 0.4 to 0.7. In only a few samples the activity ratio of $^{230}\text{Th}/^{232}\text{Th}$ is about 1 (samples 2, 3, 4, 12, 13). Isotopes derived from U (^{230}Th) and Th series (^{232}Th) are not correlated in cryoconite samples ($r=0.36$) but are better correlated ($r=0.80$) in tundra soil profiles. This may suggest that Th from the U series is removed with melt water from cryoconite samples located at the top of the glacier. We also observed differences in U and Th activity concentrations in tundra soils and cryoconite samples, with tundra soils having lower values than in cryoconite.

The metal concentrations found in soils were typical or slightly higher than natural background levels. This is confirmed by generally low metal enrichment ratios (EF), with the exception of Cd. Metal distributions measured in this study are very similar to those of parent rocks (natural crust) in Spitsbergen. Rocks in Hornsund contain very low concentrations of heavy metals (Pb~11 mg·kg⁻¹, Cd~0.04 mg·kg⁻¹, Zn~58 mg·kg⁻¹, Cu~20 mg·kg⁻¹; Samecka-Cymerman et al., 2011). Enrichment in Cd and Pb was found in surface and subsurface soil profile layers (Fig. 3). Similar enrichments (Pb up to 25.3 mg·kg⁻¹, Cd up to 0.4 mg·kg⁻¹) in soil profiles of Kaffiøyra was found in the 1980's by Plichta (1993). Generally low metal concentrations have been mapped by Ottesen et al. (2010) in alluvial soils in Kaffiøyra region. Alluvial sediments are believed to represent natural metal levels, although recently deposited layers can be polluted by anthropogenic activity; Cd concentrations range from 0.01 to 0.13 mg·kg⁻¹, Cu from 13.4 to 43.4 mg·kg⁻¹, Pb from 8.9 to 24.3 mg·kg⁻¹ and Zn from 58.9 to 79.2 mg·kg⁻¹. Metal concentrations were studied in peat cores collected from nearby Kongsfjorden. Cu ranged from 7 to 25 mg·kg⁻¹, Pb from 10 to 35 mg·kg⁻¹ while Zn ranged from 20 to 75 mg·kg⁻¹ (Headley, 1996). The Kongsfjorden region might have been impacted by former mining activity, however (Hao et al., 2013). More recently, the metal distribution in soils of other Spitsbergen regions (Kongsfjorden and Adventfjorden) was studied by Halbach et al. (2017). Like our study, they found elevated concentrations of some metals e.g. Cd (0.13-1.00 mg·kg⁻¹) in surface soils (covered by moss), but low concentrations of metals (Cd=0.04-0.5, Cu=3.3-28.4 mg·kg⁻¹, Pb=2.9-22.7 mg·kg⁻¹ and Zn=25-106 mg·kg⁻¹) in the sandy fraction of soils (sampled at 20cm depth). Slightly higher levels of metals (Cu: 17-92 mg·kg⁻¹ and Cd: 0.05-1.20 mg·kg⁻¹) were measured in biologically rich soils in Hornsund region with the highest values in areas of rich vegetation (Wojtuń et al., 2013). Ziólek et al. (2017) reports much higher metal concentrations in peat soils in Bellsund. In their study Pb reached 100 mg·kg⁻¹, Zn reached 140 mg·kg⁻¹, Cu 57 reached mg·kg⁻¹ and Cd reached 8 mg·kg⁻¹. In these case the contamination of peat soils was caused by depositions of organic matter from a bird colony. In conclusion, an anthropogenic influence on soils in the Kaffiøyra region was limited.

While soils can receive metals from atmosphere and from the surface run-off, cryoconites are fed only by atmospheric particles. Thus, interestingly, metal concentrations in cryoconite were higher than in soil samples (Tab. S8) and significantly exceeded natural values. Particularly elevated were the concentrations of Pb and Cd. The enrichment of other metals was lower (Zn and Cu). The maximum concentration of Pb in cryoconite samples from the Hansbreen glacier in Hornsund was lower (82.7 mg·kg⁻¹), the concentrations of Zn (108 mg·kg⁻¹) and Cd (1.53 mg·kg⁻¹) were higher, however (Łokas et al., 2016). Singh et al. (2013) found a similar range of metal concentrations in cryoconite samples from a glacier located in the Kongsfjorden area (Pb up to 85.1 mg·kg⁻¹, Cu up to 44 mg·kg⁻¹, Cd up to 0.14 mg·kg⁻¹, Zn up to 150 mg·kg⁻¹).

Chmiel et al. (2009) did not find elevated metal levels in glacier waters in the Scott Glacier in Bellsund, but they did report enrichment in some metals ($Pb = 190 \text{ mg} \cdot \text{kg}^{-1}$) in cryogenic sediments.

4.2 The source of radionuclides and heavy metals contamination

5 Activity ratios of $^{238}\text{Pu}/^{239+240}\text{Pu}$, $^{239+240}\text{Pu}/^{137}\text{Cs}$, $^{241}\text{Am}/^{239+240}\text{Pu}$ and $^{240}\text{Pu}/^{239}\text{Pu}$ atom ratio are commonly used to identify and distinguish between global (stratospheric) and regional (tropospheric) sources of these radionuclides (Oughton et al., 2004; Hirose and Povinec, 2015; Łokas et al., 2013, 2014, 2016 and 2017b).

$^{238}\text{Pu}/^{239+240}\text{Pu}$ activity ratios in cryoconite samples are consistently higher than in tundra soils, suggesting a contribution from sources other than the global Pu fallout in this region. The proportion of global fallout versus local sources was modelled assuming that the $^{238}\text{Pu}/^{239+240}\text{Pu}$ activity ratios for global fallout and Chernobyl plutonium are about 0.025 and 0.24, respectively. The following formula described by Mietelski and Wąs (1997) was used:

$$f_G = (A_R - A_M)/(A_R - A_G) \quad (4)$$

where f_G represents the fraction of plutonium isotopes from global fallout sources (%), A_R represents the $^{238}\text{Pu}/^{239+240}\text{Pu}$ ratio of Chernobyl sources (0.24), A_M represents the measured $^{238}\text{Pu}/^{239+240}\text{Pu}$ activity ratio in cryoconite samples and A_G represents the $^{238}\text{Pu}/^{239+240}\text{Pu}$ activity ratio of global fallout (0.025).

Calculations were performed for each of the studied cryoconite samples; the fraction of global fallout varied from 82 ± 1 % to 97 ± 1 % (Fig. 4). Samples 4, 8 and 12, with the highest activity ratios of $^{238}\text{Pu}/^{239+240}\text{Pu}$ (0.062), contained also the highest contribution of Pu from other sources (18 % and 17 %, respectively). The highest activity ratios of $^{238}\text{Pu}/^{239+240}\text{Pu}$ (0.075 to 0.09) were observed in the initial soils from the vicinity of the Werenskiöld glacier terminus in south-west part of Spitsbergen. These values fall within the range found for cryoconite from the Hans glacier (with a mean 0.064) and other Arctic glaciers (Łokas et al., 2016; unpublished data) (Fig. 5A). The $^{240}\text{Pu}/^{239}\text{Pu}$ atom ratios measured in tundra soils (average of 0.179) (Fig. 5B) are comparable to global fallout ratios (0.183 ± 0.009) reported by Efurd et al. (2005) at 70°N latitude and 0.180 reported by others (Muramatsu et al., 1999; Warneke et al., 2002). Similar results were reported for tundra soils from Spitsbergen (80 samples) with an average value of 0.179 (Łokas et al., 2017a). Thus, the tundra sites exposed to the atmosphere over the whole period of anthropogenic radionuclide release acquired their radionuclide contents primarily from direct atmospheric deposition.

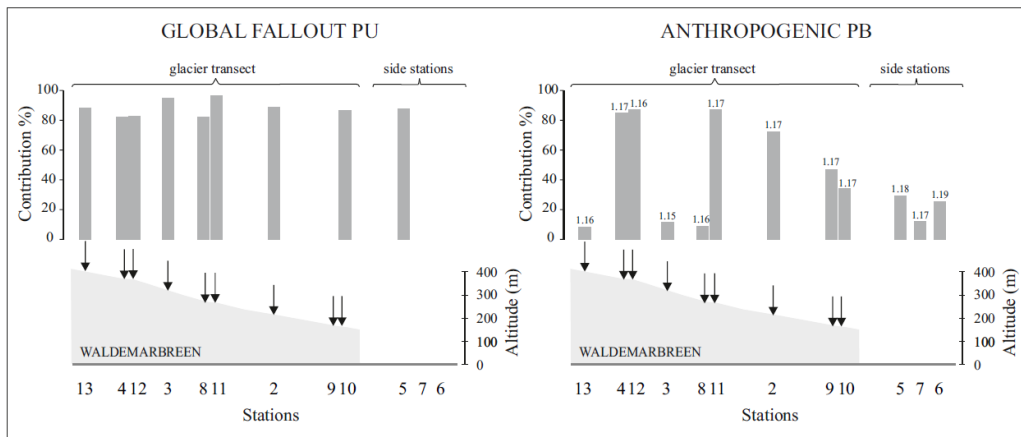


Figure 4. The contribution of global fallout Pu calculated using plutonium isotope ratios (left) contribution of anthropogenic origin Pb calculated using Pb isotopes and end-member method.

- 5 In tundra soils, $^{240}\text{Pu}/^{239}\text{Pu}$ atom ratios and the $^{238}\text{Pu}/^{239+240}\text{Pu}$ activity ratios are similar to the global fallout signature (0.180 and 0.025, respectively), however, in the cryoconite samples measured in this study (and other unpublished data from Arctic cryoconite) they are lower (0.147 and 0.050, respectively) (see Fig. 5A, B). Due to the slow accumulation of tundra soils and their continuous exposure to the atmosphere, the vertical profiles of the fallout radionuclides represent their time-averaged deposition on soil surface. In contrast, different cryoconite samples from the same glacier could be exposed to fallout for various periods resulting in preferential uptake of radionuclides from single deposition events and deviations from the global fallout signatures. In a previous article (Łokas et al., 2017a) we assumed that the main source of Pu in the proglacial soils (and now also in cryoconite samples) were nuclear tests and a non-exploded weapons-grade material. The lack of correlation between excess ^{238}Pu and $^{240}\text{Pu}/^{239}\text{Pu}$ atom ratios (Figure 5C) suggests that the excessive ^{238}Pu is derived from sources other than ^{239}Pu , which is pure ^{238}Pu from SNAP9A satellite re-entry (Corcho Alvarado et al., 2014). A similar ^{238}Pu enrichment
- 10 was observed in other cryoconite samples from Arctic glaciers (unpublished data) (Fig. 5C) and in air filters in Finland (Salminen-Paatero et al., 2012) and NW Poland (Kierepko et al., 2016).
- 15

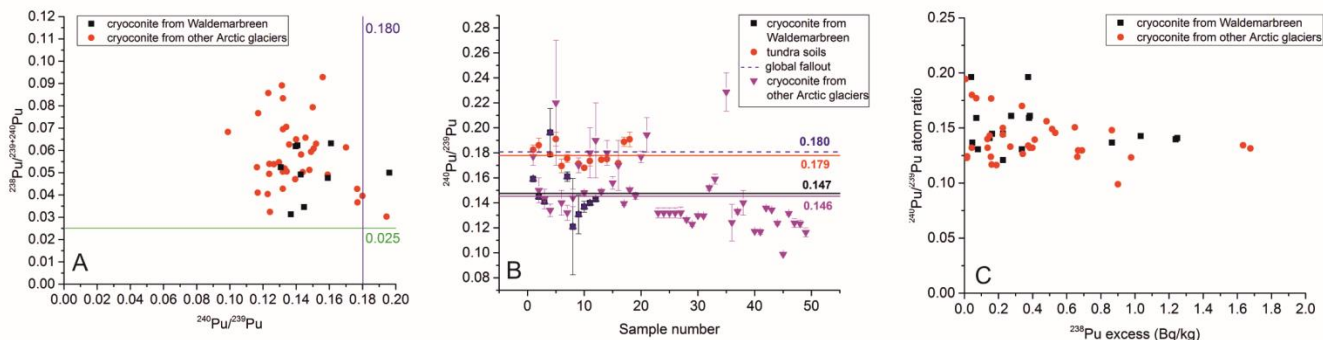


Figure 5. The relationship between $^{240}\text{Pu}/^{239}\text{Pu}$ atom ratios and $^{238}\text{Pu}/^{239+240}\text{Pu}$ activity ratios in cryoconite samples from this study and other Arctic cryoconite (unpublished data) (A); the relationship between $^{240}\text{Pu}/^{239}\text{Pu}$ atom ratio and sample number in tundra soils, cryoconite samples (this study) and other Arctic cryoconite (unpublished data) (B); the correlation between excess ^{238}Pu and $^{240}\text{Pu}/^{239}\text{Pu}$ atom ratios in cryoconite samples (this study) and other Arctic cryoconite (unpublished data) (C).

The average $^{239+240}\text{Pu}/^{137}\text{Cs}$ ratios in tundra soils (0.042) is similar to the global fallout value (0.039) expected for the year 2013 (UNSCEAR, 1982); in cryoconite samples (0.020) it is lower. The observed average of about 0.021 ± 0.03 in the proglacial zone of the glacier from west Spitsbergen is remarkable as there were no other values as low as at this site. Similar or slightly higher values (0.021 – 0.035) were observed on Spitsbergen by Gwynn et al. (2004) and Łokas et al. (2014). The enrichment of soils in ^{137}Cs relative to plutonium might be due to the contributions from sources other than global fallout or these ratios may actually reflect the deposition ratios at this latitude. The mean $^{241}\text{Am}/^{239+240}\text{Pu}$ ratios for tundra soils (0.47) and cryoconite samples (0.46) fall within the ranges reported for soils from western Spitsbergen (Łokas et al., 2014; Łokas et al., 2013) and other Arctic sites (Holm et al., 1983; Smith et al., 1997; Gwynn et al., 2005).

The relatively high $^{206}\text{Pb}/^{207}\text{Pb}$ ratio (1.190 - 1.217) measured in Kaffiøyra soils is close to the natural ratio for parent rocks (>1.215) and/or represents a mixture of natural and anthropogenic Pb sources (Zaborska et al., 2017). The metallic trace elements, which are transported in the atmosphere attached to airborne particulate matter, tend to be retained and concentrated in the cryoconite material. This finding is confirmed by relatively lower $^{206}\text{Pb}/^{207}\text{Pb}$ ratios in cryoconite samples. These ratios suggested that Pb in cryoconite is a mixture of natural and anthropogenic and that anthropogenic Pb origin prevails. Using the end-member method and based on stable Pb isotope ratios, the contribution of anthropogenically derived Pb was estimated in cryoconite. It was found that anthropogenic Pb constituted 10-100 % of the Pb accumulated in cryoconite samples (Fig. 4). In the case of the Horsund site (Hansbreen) the anthropogenic lead fraction in cryoconite was lower and ranged from 29 % to 95 % (Łokas et al., 2016). It was also calculated that the excess Pb in cryoconite material ($\text{Pb}_{\text{measured}} - \text{Pb}_{\text{natural}}$), was characterized by $^{206}\text{Pb}/^{207}\text{Pb}$ of 1.156-1.189 (Fig. 4). Side stations located closer to rocky glacier sides were characterized by higher (more natural) calculated anthropogenic Pb isotopic ratios (1.17-1.19) as compared to

stations located in the central transect of the glacier (1.16-1.17). Since glaciers are fed by airborne particles $^{206}\text{Pb}/^{207}\text{Pb}$ ratios in cryoconite can be compared to aerosol $^{206}\text{Pb}/^{207}\text{Pb}$. The study of aerosols in Kongsfjorden region recognized the dominance of two sources of Pb. In the spring, isotope signatures of $^{206}\text{Pb}/^{207}\text{Pb} \sim 1.158$ suggests an Eastern Eurasian source, while in the summer a signature of $^{206}\text{Pb}/^{207}\text{Pb} \sim 1.167$ suggests a mixture of North American and Eurasian influence (Bazzano et al., 2015). Thus, the cryoconite $^{206}\text{Pb}/^{207}\text{Pb}$ ratios compare well with aerosol $^{206}\text{Pb}/^{207}\text{Pb}$ particularly in the center part of the glacier. This implies that it is mostly anthropogenic and not natural Pb that accumulates in the cryoconite samples and it can be said that an anthropogenic environmental impact is clearly visible in the Spitsbergen cryosphere.

Both radionuclides and heavy metals are deposited from the atmosphere on land/ocean and glacier surfaces by wet and dry precipitation. Since there are no new sources of radioactive pollution into the atmosphere, the patterns of atmospheric circulation do not influence radionuclide distribution on different glaciers on Svalbard. The amount of precipitation received by the glacier can definitely influence the glacier pollution, since coastal areas (eg. Kaffiøyra) receive twice the amount received in inland areas (Førland et al., 2011). Post-depositional processes, mainly those connected to cryoconite hole formation and eventual material transport within the glacier, appear to have a more significant influence on the levels of radionuclide pollution within the glacier. A different scenario concerns the distribution of heavy metals. Since they are still emitted to the atmosphere from different sources, the direction of atmospheric circulation is an important factor shaping their distribution within the glacier. The primary atmospheric metal discharge originates from Europe and Russia (Isaksen et al., 2016). In coastal regions local winds can enhance the introduction of contaminants due to transport of contaminated sea salt aerosols (Lüdke et al., 2005 Kozak et al., 2015).

20 **5 Conclusions**

The extent of variations of activity concentrations of airborne radionuclides and some trace metals (Pb and Cd) in cryoconite samples from the Waldemarbreen exceeds ranges observed in soils surrounding this glacier. The mechanisms responsible for accumulation of atmospheric contaminants are not clear but we observed the effect of glacial morphology on trapping and storing of airborne radionuclides. The average atom ratios of $^{240}\text{Pu}/^{239}\text{Pu}$ for tundra soils are comparable to the characteristic ratio for global fallout but for cryoconite samples (0.147) are lower than for surrounding soils and also for other initial soils from the west coast of Spitsbergen. We observed an excess of ^{238}Pu in cryoconite samples similar to that observed in other initial soils in Spitsbergen. This enrichment of ^{238}Pu is likely derived from sources other than ^{239}Pu . This is could be derived from pure ^{238}Pu from a satellite re-entry after injection from the stratosphere into the troposphere. Monitoring of cryoconite samples permits the identification of Pu release events in the form of a fallout associated with each separate event. Therefore, cryoconite is an excellent candidate for atmospheric contamination monitoring. The lithogenic radionuclide contents vary in much narrower ranges and their variability reflects changing proportions of weathering products derived from diverse parent rocks.

Authors Contribution. E.Ł. designed the idea of this study and performed gamma and alpha analyses. A.C. prepared the calibration for gamma analyses. P.K. performed uranium analyses. I.S. collected the soil and cryoconite samples. P.G. carried out the purification of Nd(Pu)F₃ alpha-spectrometric sources in preparation for MC-ICP-MS measurements and language improvement. J. A. M. carried out MC-ICP-MS analysis. E.Ł., A.Z. wrote the manuscript. E.Ł., A.Z., P.G. and I.S. supervised the research and contributed to the interpretation of the data. A.M. made some language corrections.

Acknowledgment. The research was founded by grant 2016/21/B/ST10/02327 from the Polish National Science Center (NCN) (PI: Edyta Łokas) and IFJ PAS statutory research resources.

10 *Competing Interests.* The authors declare that they have no competing interests (both financial or non-financial).

Supplementary information. Full data about environmental radioactivity are available in the Supplementary Material.

References

- AMAP Assessment Report: Heavy Metals in the Arctic. Oslo, Norway, 2002.
- AMAP Assessment Report: Radioactivity in the Arctic. Oslo, Norway, 2015.
- 15 Aizen V.B., Mayewski P.A., Aizen E.M., Joswiak D.R., Surazakov A.B., Kaspari S., Grigholm B., Krachler M., Handley M., Finaev A.: Stable-isotope and trace element time series from Fedchenkoglacier (Pamirs) snow/firn cores, *J. Glaciol.*, **55**, 275-291, <http://dx.doi.org/10.3189/002214309788608787>, 2009.
- Baccolo, G., Di Mauro, B., Massabò, D., Clemenza, M., Nastasi, M., Delmonte, B., Prata, M., Prati, P., Previtali, E., and Maggi, V.: Cryoconite as a temporary sink for anthropogenic species stored in glaciers. *Sci. rep.* **7**, 9623, doi: 10.1038/s41598-017-10220-5, 2017.
- 20 Barbante, C., Schwikowski, M., Döring, T., Gäggeler, H.W., Schotterer, U., Tobler, L., van de Velde, K., Ferrari, C., Cozzi, G., Turetta, A., Rosman, K., Bolshov, M., Capodaglio, G., Cescon, P., Boutron, C.: Historical record of European emissions of heavy metals to the atmosphere since the 1650s from alpine snow/ice cores drilled near Monte Rosa. *Env. Sci. Tech.*, **38**(15), 4085–4090, www.ncbi.nlm.nih.gov/pubmed/15352445, 2004.
- 25 Bazzano, A., Ardini, F., Becagli, S., Traversi, R., Udistri, R., Cappelletti, D., Grotti, M.: Source assessment of atmospheric lead measured at Ny-Ålesund, Svalbard. *Atmos. Env.* **113**, 20-26. doi:10.1016/j.atmosenv.2015.04.053, 2015.
- Bindler, R., Renberg, I., Anderson, N.J., Appleby, P.G., Emteryd, O., Boyle, J.: Pb isotope ratios of lake sediments in West Greenland: interferences on pollution sources. *Atmos. Environ.* **35**, 4675-4685. doi:10.1016/S1352-2310(01)00115-7, 2001.
- Boyle, J.F., Rose, N.L., Appleby, P.G., Birks, H.J.B.: Recent environmental change and human impact on Svalbard: the Lake-Sediment geochemical record. *J. Paleolimnol.* **31** (4), 515-530. doi: 10.1023/b:jopl.0000022549.07298.6, 2004.
- 30 Chmiel, S., Reszka, M., Rysiak, A.: Heavy metals and radioactivity in environmental samples of the Scott Glacier region. *Quaestiones Geographicae* **28A**,1, 2009.

- Cook, J.M., Edwards, A., Takeuchi, N. and Irvine-Fynn, T.: Cryoconite. The dark biological secret of the cryosphere. *Prog. Phys. Geog.* 40, 1–46, <https://doi.org/10.1177/0309133315616574>, 2015.
- Cook, J.M., Edwards, A., Bulling, M., Mur, L.A., Cook, S., Gokul, J.K., Cameron, K.A., Sweet, M., Irvine-Fynn, T.D.: Metabolome-mediated biocryomorphic evolution promotes carbon fixation in Greenlandic cryoconite holes. *Environ. Microbiol.* 18, 4674–4686, doi: 10.1111/1462-2920.13349, 2016.
- 5 Corcho Alvarado, J.A., Steinmann, P., Estier, S., Bochud, F., Haldimann, M., Froidevaux, P.: Anthropogenic radionuclides in atmospheric air over Switzerland during the last few decades. *Nature Comm.* 5, 3030. doi:10.1038/ncomms4030, 2014.
- Dong, Z., Kang, S., Qin, D., Qin, X., Yan, F., Du, W., Wei, T.: Temporal and diurnal analysis of trace elements in the Cryospheric water at remote Laohugou basin in northeast Tibetan Plateau. *Chemosphere*, 171, 386-398, doi: 10.1016/j.chemosphere.2016.12.088, 2017.
- 10 Eyrikh, S., Eichler, A., Tobler, L., Malygina, N., Papina, T., Schwikowski, M.: A 320 Year Ice-Core Record of Atmospheric Hg Pollution in the Altai, Central Asia. *Environ. Sci. Technol.*, 51 (20), 11597-11606, doi: 10.1021/acs.est.7b03140, 2017.
- 15 Førland, E.J.I., Haugen, J.E., Skaugen, T.E.: Temperature and precipitation development at Svalbard 1900-2100. *Adv. Meteo.* 2011. doi:10.1155/2011/893790, 2011.
- Francis A.J.: Microbial mobilization and immobilization of plutonium. *J. Alloy. Compd.* 444, 500–505, doi: 10.1016/j.jallcom.2007.01.132, 2007.
- Gadd, G.M.: Microbial influence on metal mobility and application for bioremediation. *Geoderma* 122 (2–4), 109–119, doi: 10.1016/j.geoderma.2004.01.002 2004.
- 20 Halbach, K., Mikkelsen, Ø., Berg, T., Steinnes, E.: The presence of mercury and other trace metals in surface soils in the Norwegian Arctic. *Chemosphere* 188, December 2017, Pages 567-574 10.1016/j.chemosphere.2017.09.012, 2017.
- Hao L.Z., Wang, F. Yang, H.Z.: Baseline values for heavy metals in soils on Ny-Alesund, Spitsbergen Island, Arctic: the extent of anthropogenic pollution. *Adv. Mater. Res.*, 779–78, 1260-1265. doi: 10.4028/www.scientific.net/AMR.779-25 780.1260, 2013.
- Headley, A.D.: Heavy metal concentrations in peat profiles from the high Arctic. *Sci. of The Tot. Env.* 177(1-3): 105-111. doi:10.1016/0048-9697(95)04867-7, 1996.
- Hodson, A. Anesio, A.M., Tranter, M., Fountain, A., Osborn, M., Priscu, J., Laybourn-Parry, J., Sattler, B.: Glacial ecosystems. *Ecol. Monogr.*, 78, 41–67, doi.org/10.1890/07-0187.1, 2008.
- 30 Hur S.D., Cunde X., Hong S., Barbante C., Gabrielli P., Lee K., Boutrone C.F., Ming Y.: Seasonal patterns of heavy metal deposition to the snow on Lambert Glacier basin. *East Antarctica Atmospheric Environment* 41 (38), 8567-8578, doi 10.1016/j.atmosenv.2007.07.012 , 2007.

- Isaksen, K., Nordli, Førland, Ø.E.J., Łupikasza, E., Eastwood, S., Niedźwiedź, T.: Recent warming on Spitsbergen and influence of atmospheric circulation and seaice cover. *J. Geophys. Res. Atmos.* 121 (20), 11913-11931. <http://dx.doi.org/10.1002/2016JD025606>, 2016.
- 5 Kierepko, R., Mietelski, J.W., Ustrnul, Z., Anczkiewicz, R., Wershofen, H., Holgye, Z., Kapała, J. and Isajenko, K.: Plutonium isotopes in the atmosphere of Central Europe: isotopic composition and time evolution vs. circulation factors. *Sci. Total Environ.*, 569, 937-947, doi: 10.1016/j.scitotenv.2016.05.222, 2016.
- Komárek, M., Ettler, V., Chrastný, V., Mihaljevic, M.: Lead isotopes in environmental sciences: a review. *Environ Int.* 34(4), 562-577. doi:10.1016/j.envint.2007.10.005, 2008.
- 10 Kozak, K., Kozioł, K., Luks, B., Chmiel, S., Ruman, M., Marć, M., Namieśnik, J., Polkowska, Ż.: The role of atmospheric precipitation in introducing contaminants to the surface waters of the Fuglebekken catchment, Spitsbergen. *Polar Res.* 34, 24207. doi: 10.3402/polar.v34.24207, 2015.
- Liu X., Jianga S., Zhang P., Xu L.: Effect of recent climate change on Arctic Pb pollution: A comparative study of historical records in lake and peat sediments. *Env. Poll.* 160 (2012) 161-168. doi: 10.1016/j.envpol.2011.09.019, 2012.
- 15 Lüdke, Ch., Skole, J., Taubner, K., Krievs, M.: Trace metal analysis in arctic aerosols by an inductively coupled plasma-time of flight-mass spectrometer combined with an inductively heated vaporizer. *Spectrochim. Acta Part B* 60,1412-1422. doi: 10.1016/j.sab.2005.08.014, 2005.
- Łokas E., Mietelski J.W., Kleszcz K., Tomankiewicz E.: A sequential procedure for determining ^{238}Pu , $^{239+240}\text{Pu}$, ^{241}Am , ^{90}Sr , U and Th activities in soils and peats from Spitsbergen. *Nukleonika* 55 (2) (2010) 195-199.
- Łokas, E., Bartmiński, P., Wachniew, P., Mietelski, J.W., Kawiak, T., Środoń, J.: Sources and pathways of artificial radionuclides to soils at a High Arctic site. *Environ. Sci. Poll. Res.* 21, 12479-12493, doi: 10.1007/s11356-014-3163-6, 2014.
- 20 Łokas, E., Zaborska, A., Kolicka, M., Różycki M. and Zawierucha, K.: Accumulation of atmospheric radionuclides and heavy metals in cryoconite holes on an Arctic glacier. *Chemosphere*, 160, 162–172, doi: 10.1016/j.chemosphere.2016.06.051, 2016.
- 25 Łokas, E., Mietelski, J.W., Anczkiewicz, R., Kierepko, R.: Variations in Pu isotopic composition in soils from the Spitsbergen (Norway): Three potential pollution sources of the Arctic region. *Chemosphere*, 178, 231-238, doi: 10.1016/j.chemosphere.2017.03.054, 2017a.
- Łokas, E., Wachniew, P., Jodłowski, P., Gąsior, M.: Airborne radionuclides in the proglacial environment as indicators of sources and transfers of soil material. *J. Environ. Radioact.*, 178-179: 193-202, doi: 10.1016/j.jenvrad.2017.08.018, 30 2017b.
- Łokas, E., Zawierucha, K., Cwanek, A., Szufa, K., Gaca, P., Mietelski, J.W. and Tomankiewicz, E.: The sources of high airborne radioactivity in cryoconite holes from the Caucasus (Georgia). *Scientific reports*, 8(1), p.10802, doi.org/10.1038/s41598-018-29076-4, 2018.

- Nørdli, Ø., Przybylak, R., Ogilvie, A.E.J., Isaksen, K.: Long-term temperature trends and variability on Spitsbergen: the extended Svalbard Airport temperature series, 1898–2012. *Pollut. Res.* 33, 21–49, <http://dx.doi.org/10.3402/polar.v33.21349>, 2014.
- Nriagu, J.O.: A history of global metal pollution. *Science*, 272 (5259), 223-224, doi: 10.1126/science.272.5259.223, 1996.
- 5 Ottesen, R.T., Bogen, J., Finne, T.E.: Geochemical atlas of Norway. Part 2: Geochemical atlas of Spitsbergen. NGU, ISBN: 978-82-7385-143-7, 2010.
- Orheim, A., Bieg, G., Brekke, T., Stenvold, J.: Petrography and geochemical affinities of Spitsbergen Paleocene coals. *Nor. Int. J. Coal Geol.* 70 (1), 116e136. doi:10.1016/j.coal.2006.04.008, 2007.
- Pacyna J.M. and Pacyna E.G.: An assessment of global and regional emissions of trace metals to the atmosphere from
10 anthropogenic sources worldwide. *Environ. Rev.*, 9, 269–298, doi.org/10.1139/a01-012, 2001.
- Plichta, W., Kuczyńska I.: Metal contents in soils of Kaffiøyra, Spitsbergen, *Pol. Polar Res.*, 12, 2, 183-193, 1991.
- Plichta, W.: Gleby Kaffiøyry. In: Grześ, M., Sobota, I. (Eds.), Kaffiøyra. Zarys środowiska geograficznego Kaffiøyry. 31–34 Oficyna Wydawnicza TURPRESS, Toruń, NW Spitsbergen., 2005.
- Przybylak, R.: The Climate of the Arctic. Ser. Atmospheric and Oceanographic Sciences Library, vol. 52, Springer
15 International Publishing, 287 pp, 2016.
- Radic, V., Bliss, A., Beedlow, A.C., Hock, R., Miles, E., Graham Cogley, J.G.: Regional and global projections of twenty-first century glacier mass changes in response to climate scenarios from global climate models. *Clim. Dynam.* 42, 37–58, doi: 10.1007/s00382-013-1719-7, 2014.
- Reimann, C., de Caritat, P.: Distinguishing between natural and anthropogenic sources for elements in the environment:
20 regional geochemical surveys versus enrichment factors. *Sci. Total Environ.* 337, 91-107. doi:10.1016/j.scitotenv.2004.06.011, 2005.
- Salminen-Paatero, S., Nygren, U. and Paatero, J.: $^{240}\text{Pu}/^{239}\text{Pu}$ mass ratio in environmental samples in Finland. *J. Environ. Radioact.* 113, 163-170, doi: 10.1016/j.jenvrad.2012.06.005, 2012.
- Samecka-Cymerman, A., Wojtuń, B., Kolon, K., Kempers, A.J. 2011. *Sanionia uncinata* (Hedw.) Loeske as bioindicator of
25 metal pollution in polar regions. *Pol. Biol.* 34, 381-388. doi: 10.1007/s00300-010-0893-x
- Segawa, T. Takeuchi, N., Rivera, A., Yamada, A., Yoshimura, Y., Barcaza, G., Shinbori, K., Motoyama, H., Kohshima, S., Ushida, K.: Distribution of antibiotic resistance genes in glacier environments. *Environ. Microbiol. Rep.*, 5, 127–134, doi: 10.1111/1758-2229.12011, 2013.
- Simon, S.L. and Bouville, A.: Radiation doses to local populations near nuclear weapons test sites worldwide. *Health Phys.*
30 82, 706–725, www.ncbi.nlm.nih.gov/pubmed/12003020, 2002.
- Singh, S.M., Sharma, J., Gawas-Sakhalkar, P., Upadhyay, A.K., Naik, S., Pedneker, S.M., Ravindra, R.: Atmospheric deposition studies of heavy metals in Arctic by comparative analysis of lichens and cryoconite. *Environ. Monit. Assess.* 185, 1367-1376, doi: 10.1007/s10661-012-2638-5, 2013.

- Sobota, I.: The near-surface ice thermal structure of the Waldemarbreen, Svalbard. *Pol. Polar Res.* 30 (4), 317–338, doi: 10.4202/ppres.2009.17, 2009.
- Sobota, I., Lankauf, K.R.: Recession of Kaffiøyra Region glaciers, Oscar II Land. Svalbard. *Bull. Geogr.* 3, 27–45, 2010.
- Sobota, I.: Snow accumulation, melt, mass loss, and the near-surface ice temperature structure of Irenebreen, Svalbard. *Polar Sci.* 5 (3), 321–336, doi.org/10.1016/j.polar.2011.06.003, 2011.
- Sobota, I., Nowak, M., Weckwerth, P.: Long-term changes of glaciers in northwestern Spitsbergen. *Glob. Planet. Chang.* 144, 182–197, doi: 10.1016/j.gloplacha.2016.07.006, 2016.
- Sobota, I.: Selected problems of snow accumulation on glaciers during long-term studies in north-western Spitsbergen, Svalbard. *Geografiska Annaler: Series A, Phys. Geog.* 1-16, doi.org/10.1080/04353676.2017.1297679, 2017.
- 10 Sobota I., Weckwerth P., Grajewski T., Dziembowski M., Greń K., Nowak M.: Short-term changes in thickness and temperature of the active layer in summer in the Kaffiøyra region, NW Spitsbergen, Svalbard. *Catena*, 160: 141-153., doi: 10.1016/j.catena.2017.09.014, 2018.
- StatSoft, Inc. Team. 2011. STATISTICA (data analysis software system), version 10. Tulsa, Oklahoma, StatSoft, Inc.
- Véron, A.J., Church, T.M., Rivera-Duarte, I., Flegal, A.R., 1999. Stable lead isotopic ratios trace thermohaline circulation in the subarctic North Atlantic. *Deep Sea Res. Part II* 46, 919-935. doi:10.1016/S0967-0645(99)00009-0
- 15 Takeuchi, N., Kohshima, S., Shiraiwa, T. & Kubota, K. Characteristics of cryoconite (surface dust on glaciers) and surface albedo of a Patagonian glacier, Tyndall Glacier, Southern Patagonia Icefield. *Bull. Glaciol. Res.* 18, 65–69, 2001.
- Takeuchi, N., Kohshima, S. & Seko, K.: Structure, formation, and darkening process of albedo-reducing material (cryoconite) on a Himalayan glacier: a granular algal mat growing on the glacier. *Arct. Antarct. Alp. Res.* 33, 115–122, doi.org/10.1080/15230430.2001.12003413, 2001.
- 20 Taylor, R. N., Warneke, T., Milton, J. A., Croudace, I. W., Warwick, P. E., and Nesbitt, R. W.: Plutonium isotope ratio analysis at femtogram to nanogram levels by multicollector ICP-MS. *J Anal. Atom. Spectrom.* 16, 279-284, doi: 10.1039/B009078F, 2001.
- UNSCEAR: Ionizing radiation: sources and biological effects. United Nations Scientific Committee on the effects of Atomic. Radiation, New York, 1982.
- 25 Wharton, R.A., McKay, C.P., Simmons, G.M. & Parker B.C. Cryoconite holes on glaciers. *Bioscience* 35, 499–503, www.ncbi.nlm.nih.gov/pubmed/11539025, 1985.
- Wojtuń, B., Samecka-Cymerman, A., Kolon, K., Kempers, A.J., Skrzypek, G.: Metals Metals in some dominant vascular plants, mosses, lichens, algae, and the biological soil crust in various types of terrestrial tundra, SW Spitsbergen, Norway. *Pol. Biol.* 36 (12), 1799-1809. doi.10.1007/s00300-013-1399-0, 2013.
- 30 Zaborska, A., Beszczyńska-Möller, A., Włodarska-Kowalczyk M.: History of heavy metal accumulation in the Svalbard area: Distribution, origin and transport pathways. *Env. Poll.* 231(1):437-450. doi: 10.1016/j.envpol.2017.08.042, 2017.

Zawierucha, K. Buda, J., Pietryka, M., Richter, D., Łokas, E., Lehmann-Konera, S., Makowska, N., Bogdziewicz, M.: Snapshot of micro-animals and associated biotic and abiotic environmental variables on the edge of the south-west Greenland ice sheet. *Limnol.* 19, 141–150, doi: 10.1007/s10201-017-0528-9, 2018.

5 Ziółek, M., Bartmiński, P., Stach, A.: The Influence of Seabirds on the Concentration of Selected Heavy Metals in Organic Soil on the Bellsund Coast, Western Spitsbergen. *Arctic, Antarctic, and Alpine Res.*, 49 (4), 507-520. doi: 10.1657/AAAR0016-024, 2017.



Figure 1: The logo of Copernicus Publications.

10