

## ***Interactive comment on “Recent dynamic changes on Fleming Glacier after the disintegration of Wordie Ice Shelf, Antarctic Peninsula” by Peter Friedl et al.***

**Peter Friedl et al.**

peter.friedl@dlr.de

Received and published: 25 September 2017

We would like to thank the anonymous referee for the detailed and constructive review of our paper. This is just a short statement to his comments. A detailed answer together with a supplementary pdf containing the changes in the manuscript will be provided after we have received the second review. The individual points mentioned by the referee are clear and corrections of these points will contribute to a further improvement of the paper. We will address these points accordingly in a revised version of the paper. We would like to point out, that meanwhile an interesting new paper by Walker and Gardner (2017) was published that intensively investigated melt at the ice-ocean

Printer-friendly version

Discussion paper



boundary in Wordie Bay. Their investigation was coupled to global atmospheric circulation patterns. One of their key questions “Why was the response of Fleming Glacier to western Antarctic Peninsula wide periods of oceanic forcing far much stronger than the response of any other glacier in the region?” remained unanswered. Our analysis provides unprecedented details on the recent dynamic changes of Fleming Glacier. In contrast to the paper by Walker and Gardner that only analysed three stacked velocity fields from 2008, 2014 and 2015, we provide a very dense time series of satellite data for surface velocities since the availability of SAR data in the region. The data enabled us to identify two pronounced phases of acceleration for the first time: a sudden acceleration and upstream propagation of high velocities in 2008 and a phase of further gradual acceleration and upstream propagation between 2010 and 2011. Additionally, we investigate elevation changes derived from ICESat and imaging satellite sensors, and conduct buoyancy calculations from Operation Ice Bridge data for the center of the glacier tongue. This allows us to better determine when speed-up occurred in response to ungrounding and where the new grounding line is located. Interestingly the timing of the acceleration phases is well correlated to periods of distinct warm water intrusions into Marguerite Bay, identified by Walker and Gardner (2017). Hence, our analysis provides new insights in the timing of the processes and reasons for the observed changes in Wordie Bay. Thus, our data set is highly complementary to the work by Walker and Gardner (2017) and our interpretation supports their analysis, but enabling a much better temporal constraint of the processes. We have summarized our interpretation in a small view graph (Fig. 1).

---

Interactive comment on The Cryosphere Discuss., <https://doi.org/10.5194/tc-2017-91>, 2017.

TCD

Interactive  
comment

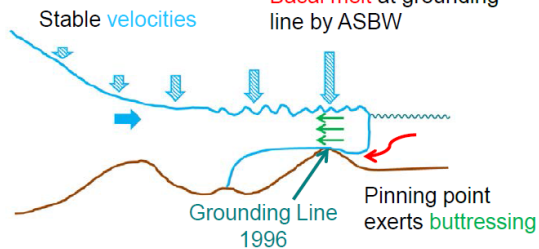
Printer-friendly version

Discussion paper



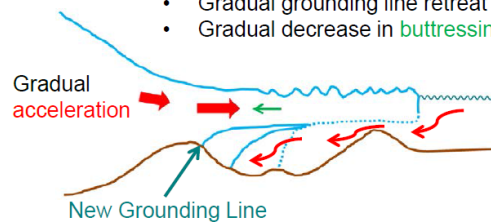
before 2008

- Dynamic thinning due to ice shelf loss
- Basal melt at grounding line by ASBW



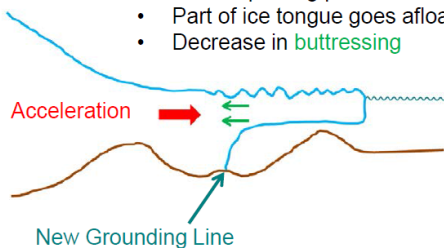
2010 - 2011

- Gradual grounding line retreat
- Gradual decrease in buttressing



2008

- Loss of pinning point
- Part of ice tongue goes afloat
- Decrease in buttressing



today

- Increased velocities
- Increased dynamic thinning
- Steepening
- Mass loss

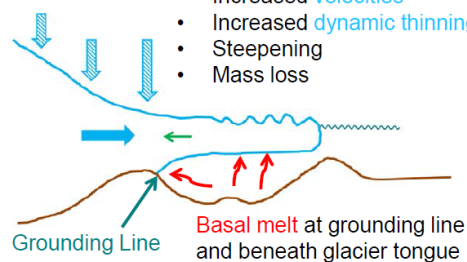


Fig. 1.

Printer-friendly version

Discussion paper

