











-  WRF simulation domain d01
  -  WRF simulation domain d02
  -  WRF simulation domain d03
  -  WRF simulation domain d04
  -  Regional domain (450 m resolution)
  -  Local domain (300 m resolution)
  -  Domain Dischma (50 m resolution)
  -  Snow stations
  -  Radar Weissfluh summit
- Digital elevation model (25 m resolution)
-  High : 4545.41
- Low : 193

